

# FAISON TRACT MASTER PLAN

TOWN OF ZEBULON, WAKE COUNTY, NORTH CAROLINA

PROJECT #945739

PRELIMINARY DO NOT  
USE FOR  
CONSTRUCTION

THIS DRAWING PREPARED AT THE  
**RALEIGH OFFICE**  
5410 Trinity Road, Suite 102 | Raleigh, NC 27607  
TEL 919-866-4951 FAX 919-866-4951 www.timmons.com

YOUR VISION ACHIEVED THROUGH OURS.

DATE  
04/17/2023  
DRAWN BY  
C. CLARK  
DESIGNED BY  
E. ANGE  
CHECKED BY  
B. BLACKMON  
SCALE  
N/A

**TIMMONS GROUP**  
NORTH CAROLINA LICENSE NO. C-1652  
FAISON TRACT  
0 W GANNON AVENUE, ZEBULON, WAKE COUNTY, NORTH CAROLINA  
COVER

JOB NO.  
49473  
SHEET NO.  
CVR

These plans and associated documents are the exclusive property of TIMMONS GROUP and may not be reproduced in whole or in part and shall not be used for any purpose whatsoever, inclusive, but not limited to construction, bidding, and/or construction staking without the express written consent of TIMMONS GROUP.

### SITE DATA

PROJECT:	FAISON TRACT
ENGINEER:	TIMMONS GROUP 5410 TRINITY ROAD, SUITE 102 RALEIGH, NC 27607 PHONE: 919-866-4509 FAX: 919-859-5663 BETH BLACKMON, PE EMAIL: BETH.BLACKMON@TIMMONS.COM
DEVELOPER:	DEACON DEVELOPMENT GROUP PO BOX 1080 WAKE FOREST, NC 27588 PHONE: 919 608-3542 ANDREW SURIANO ANDREW@DEACONCOMPANIES.COM
PROPERTY LOCATION:	0 W GANNON AVENUE & 100 COOLWOOD TRAIL
PIN:	1795-12-3608, 1795-03-8323
EXISTING ZONING:	R2
PROPOSED ZONING:	PD
EXISTING USE:	RESIDENTIAL
TOTAL TRACT AREA:	100.4 ACRES



VICINITY MAP - 1" = 500'

### OWNERS OF RECORD

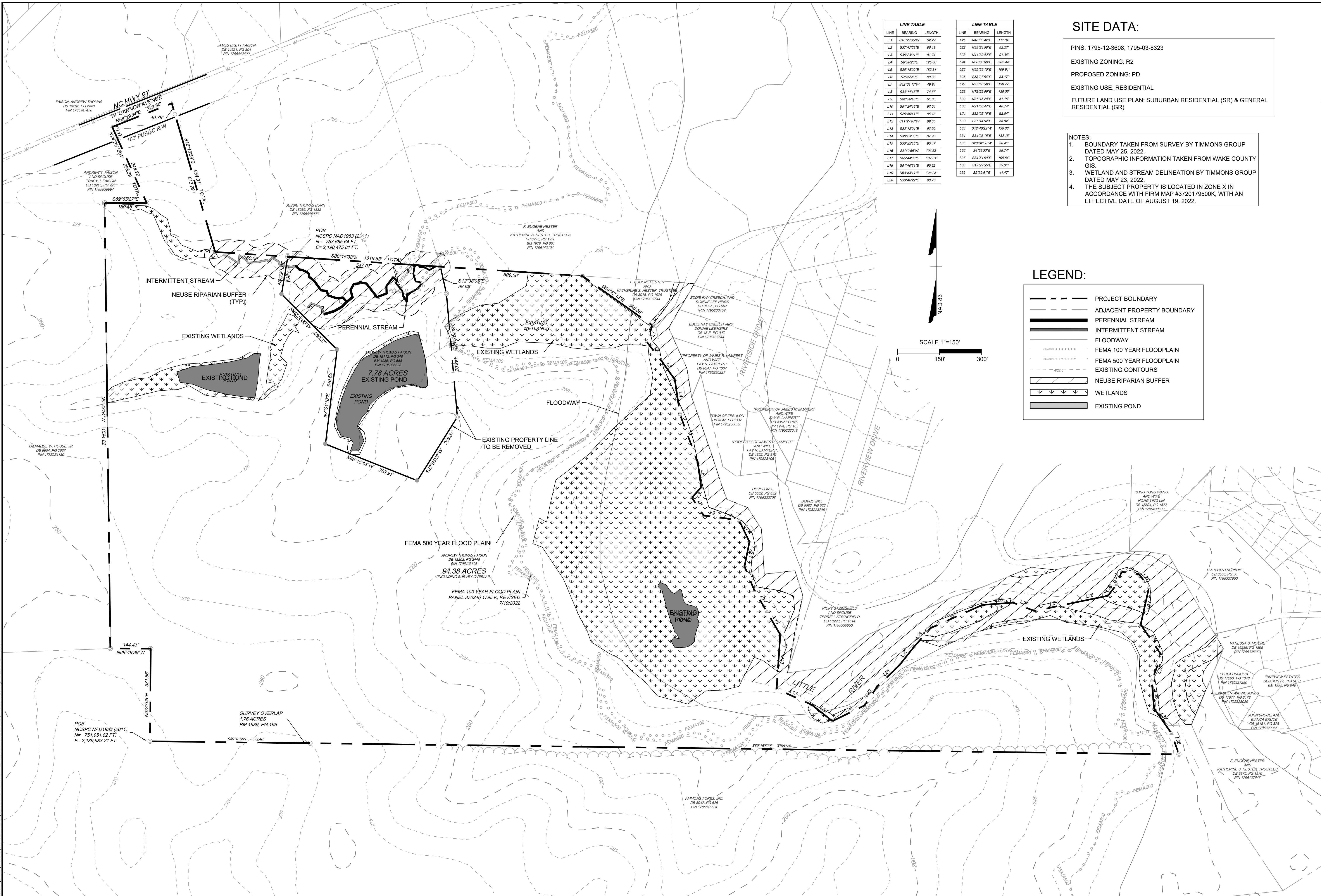
PIN: 1795-12-3608 FAISON, ANDREW THOMAS 2101 HWY 97 W ZEBULON, NC 27597	PIN: 1795-03-8323 FAISON, ANDREW THOMAS 2101 HWY 97 W ZEBULON, NC 27597
--	--

### Sheet List Table

Sheet Number	Sheet Title
CVR	COVER
1.0	EXISTING CONDITIONS
2.0	OVERALL MASTER SUBDIVISION PLAN
2.1	DETAILED SITE PLAN SHEET 1 OF 3
2.2	DETAILED SITE PLAN SHEET 2 OF 3
2.3	DETAILED SITE PLAN SHEET 3 OF 3
2.4	PHASING PLAN
3.0	OVERALL UTILITY PLAN
3.1	DETAILED UTILITY PLAN SHEET 1 OF 3
3.2	DETAILED UTILITY PLAN SHEET 2 OF 3
3.3	DETAILED UTILITY PLAN SHEET 3 OF 3
3.4	OFFSITE UTILITY PLAN
4.0	OVERALL STORMWATER MANAGEMENT PLAN
4.1	DETAILED STORMWATER MANAGEMENT SHEET 1 OF 3
4.2	DETAILED STORMWATER MANAGEMENT SHEET 2 OF 3
4.3	DETAILED STORMWATER MANAGEMENT SHEET 3 OF 3
5.0	OVERALL LANDSCAPE PLAN
5.1	DETAILED LANDSCAPING PLAN SHEET 1 OF 3
5.2	DETAILED LANDSCAPING PLAN SHEET 2 OF 3
5.3	DETAILED LANDSCAPING PLAN SHEET 3 OF 3
6.0	OVERALL LIGHTING PLAN
6.1	DETAILED LIGHTING PLAN SHEET 1 OF 3
6.2	DETAILED LIGHTING PLAN SHEET 2 OF 3
6.3	DETAILED LIGHTING PLAN SHEET 3 OF 3
C7.0	OVERALL SIGNS AND MARKINGS PLAN
C7.1	DETAILED SIGNS AND MARKINGS PLAN SHEET 1 OF 3
C7.2	DETAILED SIGNS AND MARKINGS PLAN SHEET 2 OF 3
C7.3	DETAILED SIGNS AND MARKINGS PLAN SHEET 3 OF 3



S:\331\49473-Faison\_Trest\DWG\Sheet\Master Plan\49473-331-C10-EXISTING SHEET.dwg | Plotted by Cameron Clark



LINE	BEARING	LENGTH	LINE	BEARING	LENGTH
L1	S19°29'35"W	62.22'	L21	N46°53'42"E	111.04'
L2	S37°47'53"E	85.16'	L22	N48°24'58"E	82.27'
L3	S38°23'01"E	81.74'	L23	N41°30'42"E	91.34'
L4	S8°30'26"E	125.66'	L24	N66°20'09"E	202.44'
L5	S20°18'09"E	182.81'	L25	N85°38'10"E	109.81'
L6	S7°59'25"E	80.36'	L26	S68°37'54"E	83.17'
L7	S42°01'17"W	49.84'	L27	N77°36'59"E	138.77'
L8	S33°14'45"E	76.57'	L28	N78°29'59"E	128.07'
L9	S30°46'16"E	81.03'	L29	N40°15'05"E	51.15'
L10	S81°34'19"E	87.04'	L30	N21°50'41"E	48.74'
L11	S23°50'44"E	85.17'	L31	S23°01'16"E	62.84'
L12	S11°27'07"W	89.35'	L32	S37°14'25"E	58.82'
L13	S22°12'01"E	83.90'	L33	S12°40'22"W	136.38'
L14	S30°23'33"E	87.37'	L34	S34°58'15"W	132.15'
L15	S30°22'13"E	85.47'	L35	S20°32'30"W	88.41'
L16	S3°48'55"W	104.53'	L36	S4°39'33"E	88.74'
L17	S85°44'30"E	137.01'	L37	S34°31'59"E	108.84'
L18	S51°40'31"E	85.52'	L38	S19°29'55"E	79.31'
L19	N63°33'11"E	128.25'	L39	S3°39'11"E	41.47'
L20	N33°45'22"E	80.70'			

**SITE DATA:**

PINS: 1795-12-3608, 1795-03-8323

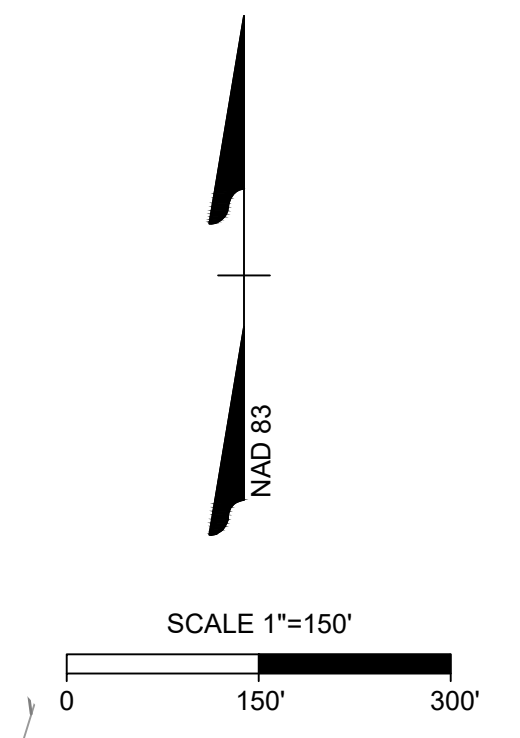
EXISTING ZONING: R2  
 PROPOSED ZONING: PD  
 EXISTING USE: RESIDENTIAL  
 FUTURE LAND USE PLAN: SUBURBAN RESIDENTIAL (SR) & GENERAL RESIDENTIAL (GR)

**NOTES:**

- BOUNDARY TAKEN FROM SURVEY BY TIMMONS GROUP DATED MAY 25, 2022.
- TOPOGRAPHIC INFORMATION TAKEN FROM WAKE COUNTY GIS.
- WETLAND AND STREAM DELINEATION BY TIMMONS GROUP DATED MAY 23, 2022.
- THE SUBJECT PROPERTY IS LOCATED IN ZONE X IN ACCORDANCE WITH FIRM MAP #3720179500K, WITH AN EFFECTIVE DATE OF AUGUST 19, 2022.

**LEGEND:**

- PROJECT BOUNDARY
- ADJACENT PROPERTY BOUNDARY
- PERENNIAL STREAM
- INTERMITTENT STREAM
- FLOODWAY
- FEMA 100 YEAR FLOODPLAIN
- FEMA 500 YEAR FLOODPLAIN
- EXISTING CONTOURS
- NEUSE RIPARIAN BUFFER
- WETLANDS
- EXISTING POND



PRELIMINARY DO NOT USE FOR CONSTRUCTION

THIS DRAWING PREPARED AT THE  
**RALEIGH OFFICE**  
 5410 Trinity Road, Suite 102 | Raleigh, NC 27607  
 TEL 919.866.4951 FAX 919.833.8124 www.timmons.com

DATE	DESCRIPTION
04/17/2023	YOUR VISION ACHIEVED THROUGH OURS.

DATE: 04/17/2023  
 DRAWN BY: C. CLARK  
 DESIGNED BY: E. ANGE  
 CHECKED BY: B. BLACKMON  
 SCALE: 1" = 150'

**TIMMONS GROUP**

NORTH CAROLINA LICENSE NO. C-1652

**FAISON TRACT**  
 0 W GANNON AVENUE, ZEBULON, WAKE COUNTY, NORTH CAROLINA

**EXISTING CONDITIONS**

JOB NO.	49473
SHEET NO.	1.0

These plans and associated documents are the exclusive property of TIMMONS GROUP and may not be reproduced in whole or in part and shall not be used for any purpose whatsoever, inclusive, but not limited to construction, bidding, and/or construction staking without the express written consent of TIMMONS GROUP.

PRELIMINARY DO NOT USE FOR CONSTRUCTION

THIS DRAWING PREPARED AT THE  
**RALEIGH OFFICE**  
 5410 Trinity Road, Suite 102 | Raleigh, NC 27607  
 TEL 919.866.4951 FAX 919.833.8124 www.timmons.com

YOUR VISION ACHIEVED THROUGH OURS.

DATE	
04/17/2023	
DRAWN BY	C. CLARK
DESIGNED BY	E. ANGE
CHECKED BY	B. BLACKMON
SCALE	1" = 150'

DATE

04/17/2023

DRAWN BY  
C. CLARK

DESIGNED BY  
E. ANGE

CHECKED BY  
B. BLACKMON

SCALE  
1" = 150'

**TIMMONS GROUP**

NORTH CAROLINA LICENSE NO. C-1652

**FAISON TRACT**  
 0 W GANNON AVENUE, ZEBULON, WAKE COUNTY, NORTH CAROLINA

**OVERALL MASTER SUBDIVISION PLAN**

These plans and associated documents are the exclusive property of TIMMONS GROUP and may not be reproduced in whole or in part and shall not be used for any purpose whatsoever, inclusive, but not limited to construction, bidding, and/or construction staking without the express written consent of TIMMONS GROUP.

JOB NO.  
49473

SHEET NO.  
2.0

# SITE DATA:

TOTAL TRACT AREA = 100.4 AC  
 EXISTING ZONING = R2  
 PROPOSED ZONING = PD

MAXIMUM DENSITY = 2.9 DU/A  
 PROPOSED DENSITY = 1.94 DU/A  
 TOTAL PROPOSED NUMBER OF LOTS = 195  
 MAXIMUM BUILDING HEIGHT = 50'

MINIMUM 10% OPEN SPACE REQUIRED = 10.04 AC  
 OPEN SPACE PROVIDED = 60.05 AC (59.8%)  
 MINIMUM 50% ACTIVE OPEN SPACE REQUIRED = 5.02 AC  
 ACTIVE SPACE PROVIDED : 5.22 AC (52%)

0.25 PARKING SPACES PER DWELLING = 49 SPACES REQUIRED  
 PARKING SPACES PROVIDED = 61 SPACES  
 MINIMUM OF 2 PARKING SPACES PROVIDED ON EACH LOT,  
 AT LEAST 1 IN GARAGE AND 1 IN DRIVEWAY.

PINS = 1795-12-3608,  
 1795-03-8323

45' X 125' FRONT LOADED SINGLE FAMILY LOTS = 109  
 MINIMUM LOT SIZE REQUIRED: 5,625 sq.ft.  
 MINIMUM LOT SIZE PROVIDED: 5,625 sq.ft.  
 AVERAGE LOT SIZE PROVIDED: 6,313 sq.ft.  
 MINIMUM LOT WIDTH: 45'  
 DRIVEWAY LENGTH: 20'  
 MINIMUM DRIVEWAY WIDTH: 10'

40' X 125' REAR LOADED SINGLE FAMILY LOTS = 85  
 MINIMUM LOT SIZE REQUIRED: 5,000 sq.ft.  
 MINIMUM LOT SIZE PROVIDED: 5,000 sq.ft.  
 AVERAGE LOT SIZE PROVIDED: 5,281 sq.ft.  
 MINIMUM LOT WIDTH: 40'  
 DRIVEWAY LENGTH: 20'  
 MINIMUM DRIVEWAY WIDTH: 10'

TOTAL FRONT LOAD SINGLE FAMILY DETACHED LOTS:  
 109 LOTS (56.2%)  
 TOTAL REAR LOAD SINGLE FAMILY DETACHED LOTS:  
 85 LOTS (43.8%)  
 TOTAL NUMBER OF LOTS: 194  
 MAX BUILDING HEIGHT: 50'

## SETBACK TABLE:

FRONT LOADED SINGLE FAMILY LOTS:			
FRONT: 20'	SIDE: 3'		
REAR: 15'	CORNER: 10'		
REAR LOADED SINGLE FAMILY LOTS:			
FRONT: 5'	SIDE: 3'		
REAR: 20'	CORNER: 10'		

A HOMEOWNER'S ASSOCIATION (HOA) WILL OWN AND MAINTAIN ALL OPEN SPACE PARCELS AND WILL BE RESPONSIBLE FOR MAINTAINING ALL LANDSCAPING REQUIRED BY THE ZEBULON UNIFIED DEVELOPMENT ORDINANCE (UDO).

## ACTIVE OS

ACTIVE OS	SF	AC
ACTIVE OS 1	95,858	2.20
ACTIVE OS 2	65,530	1.50
ACTIVE OS 3	29,421	0.68
ACTIVE OS 4	24,378	0.56
ACTIVE OS 5	12,185	0.28
<b>TOTAL</b>	<b>227,369</b>	<b>5.22</b>

## PASSIVE OS

PASSIVE OS	SF	AC
PASSIVE OS 1	45,117	1.04
PASSIVE OS 2	15,406	0.35
PASSIVE OS 3	59,858	1.37
PASSIVE OS 4	11,104	0.26
PASSIVE OS 5	54,953	1.26
PASSIVE OS 6	2,201,783	50.55
<b>TOTAL</b>	<b>2,388,221</b>	<b>54.83</b>

## STREET TABLE

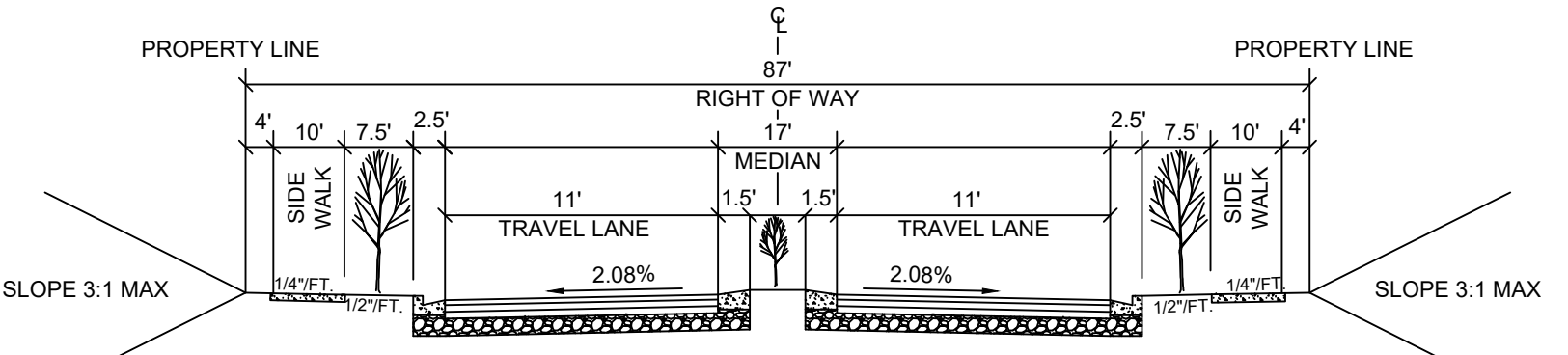
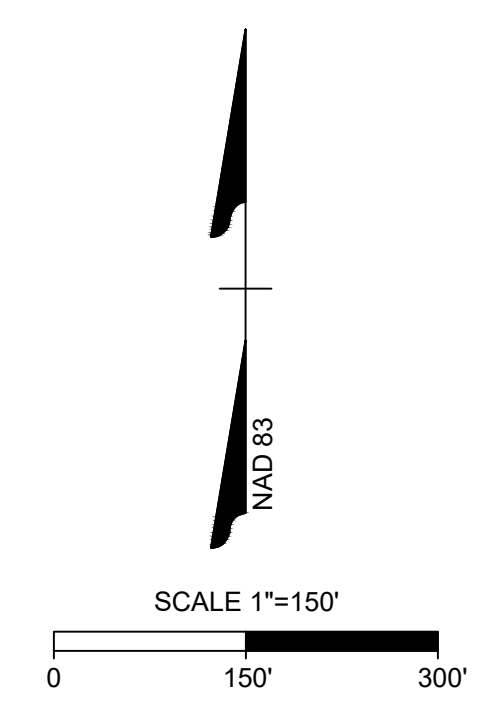
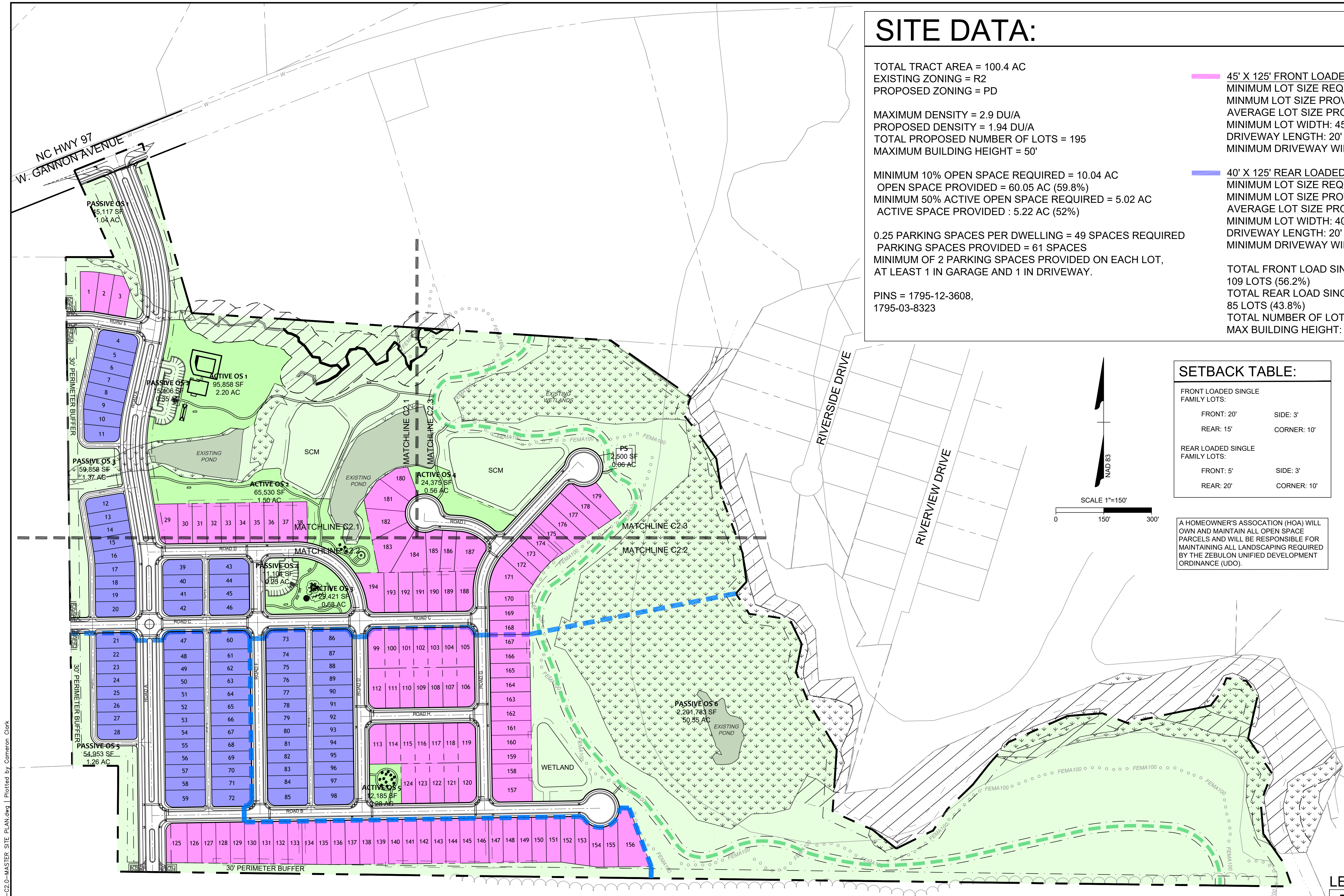
STREETS	ROW	LENGTH (LF)
ROAD A	87	2,282
ROAD B	50	1,405
ROAD C	50	1,289
ROAD D	50	1,401
ROAD E	50	278
ROAD F	50	826
ROAD G	50	1,203
ROAD H	50	383
ROAD I	50	261
ALLEY A	20	826
ALLEY B	20	600
ALLEY C	20	1,108
ALLEY D	20	548
<b>TOTAL W/ ALLEYS</b>	<b>12,410</b>	
<b>TOTAL W/O ALLEYS</b>	<b>9,328</b>	

## LEGEND

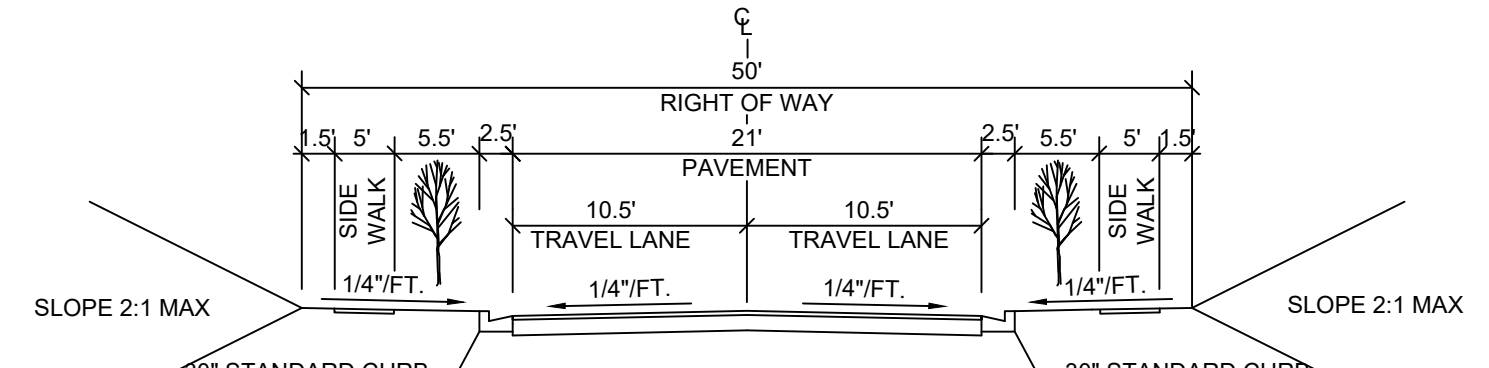
- PROPERTY LINE
- ADJACENT PROPERTY LINE
- PERIMETER BUFFER
- PROPOSED RIGHT-OF-WAY
- PROPOSED LOT LINE
- DRAINAGE EASEMENT
- SANITARY SEWER EASEMENT
- EXISTING WETLANDS
- NEUSE RIPARIAN BUFFER
- ACTIVE OPEN SPACE
- PASSIVE OPEN SPACE
- PUBLIC GREEN WAY
- PAVED PRIVATE TRAIL
- PHASE LINE

AMENITY AREA WILL REQUIRE SEPARATE SITE PLAN APPROVAL, MAIL KIOSK AND ASSOCIATED PARKING APPROVED WITH THIS SUBDIVISION PLAN.

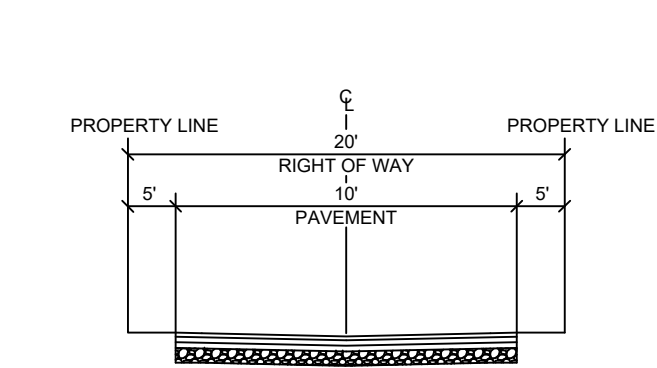
ALL CONSTRUCTION TO BE IN ACCORDANCE WITH ALL TOWN OF ZEBULON AND NCDOT STANDARDS, SPECIFICATIONS, AND DETAILS.



TYPICAL CROSS SECTION - 87' ROW W/ MEDIAN  
 NOT TO SCALE



TYPICAL CROSS SECTION - 50' ROW  
 NOT TO SCALE



TYPICAL CROSS SECTION - REAR ALLEY  
 NOT TO SCALE



S:\331\49473-Faison\_Tract\DWG\Sheet\Master\_Plan\49473-331-C2.0-MASTER SITE PLAN.dwg | Plotted by Cameron Clark

NC HWY 97  
W. GANNON AVENUE

**LEGEND**

- PROPERTY LINE
- - - ADJACENT PROPERTY LINE
- PERIMETER BUFFER
- - - PROPOSED RIGHT-OF-WAY
- - - PROPOSED LOT LINE
- - - DRAINAGE EASEMENT
- - - SANITARY SEWER EASEMENT
- ▨ EXISTING WETLANDS
- ▨ NEUSE RIPARIAN BUFFER
- ▨ ACTIVE OPEN SPACE
- ▨ PASSIVE OPEN SPACE
- ▨ PUBLIC GREEN WAY
- ▨ PAVED PRIVATE TRAIL

SCALE 1"=60'  
0 60' 120'



PRELIMINARY DO NOT  
USE FOR  
CONSTRUCTION

THIS DRAWING PREPARED AT THE  
**RALEIGH OFFICE**  
5410 Trinity Road, Suite 102 | Raleigh, NC 27607  
TEL 919.866.4951 FAX 919.833.8124 www.timmons.com

YOUR VISION ACHIEVED THROUGH OURS.

CHECKED BY  
**B. BLACKMON**

SCALE  
1" = 60'

DESIGNED BY  
**E. ANGE**

DRAWN BY  
**C. CLARK**

DATE  
04/17/2023

REVISION DESCRIPTION

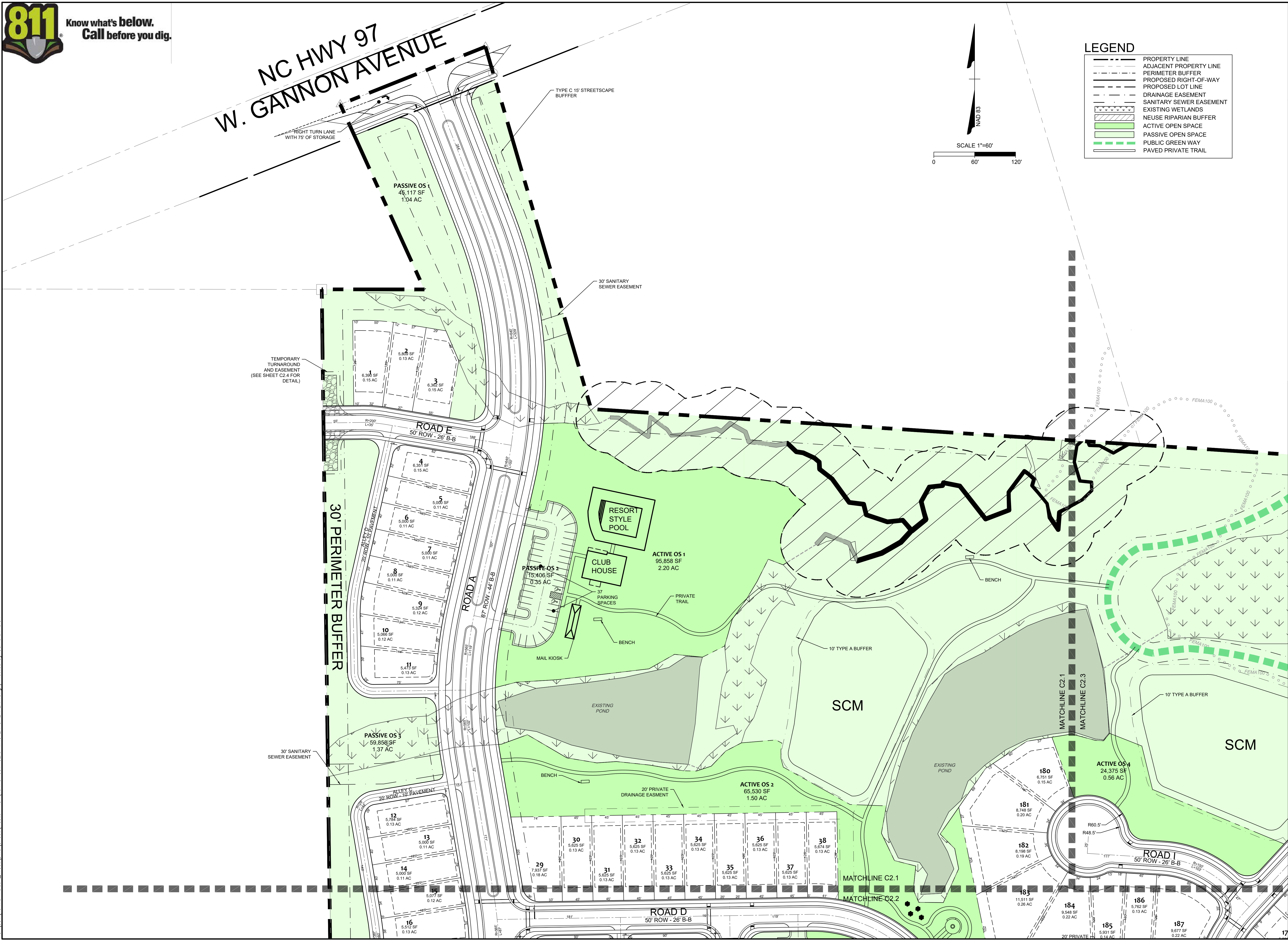
**TIMMONS GROUP**  
NORTH CAROLINA LICENSE NO. C-1652

**FAISON TRACT**  
0 W GANNON AVENUE, ZEBULON, WAKE COUNTY, NORTH CAROLINA  
DETAILED SITE PLAN SHEET 1 OF 3

JOB NO.  
**49473**

SHEET NO.  
**2.1**

S:\33149473\Faison\_Trac\DWG\Sheet\Master Plan\49473-331-C2.0-MASTER SITE PLAN.dwg | Plotted by Cameron Clark


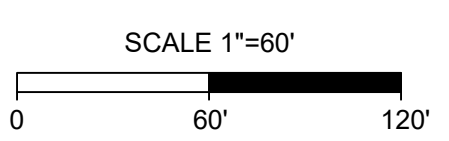


S:\33149472-Faison\_Tract\DWG\Sheet\Master\_Plan\_49473-331-C2-0-MASTER SITE PLAN.dwg | Plotted by Cameron Clark



**LEGEND**

- PROPERTY LINE
- ADJACENT PROPERTY LINE
- PERIMETER BUFFER
- PROPOSED RIGHT-OF-WAY
- PROPOSED LOT LINE
- DRAINAGE EASEMENT
- SANITARY SEWER EASEMENT
- EXISTING WETLANDS
- NEUSE RIPARIAN BUFFER
- ACTIVE OPEN SPACE
- PASSIVE OPEN SPACE
- PUBLIC GREEN WAY
- PAVED PRIVATE TRAIL



PRELIMINARY DO NOT USE FOR CONSTRUCTION

THIS DRAWING PREPARED AT THE  
RALEIGH OFFICE  
5410 Trinity Road, Suite 102 | Raleigh, NC 27607  
TEL 919.866.4951 FAX 919.833.8124 www.timmons.com

YOUR VISION ACHIEVED THROUGH OURS.

DATE	04/17/2023
DRAWN BY	C. CLARK
DESIGNED BY	E. ANGE
CHECKED BY	B. BLACKMON
SCALE	1" = 60'

**TIMMONS GROUP**

FAISON TRACT  
0 W GANNON AVENUE, ZEBULON, WAKE COUNTY, NORTH CAROLINA  
NORTH CAROLINA LICENSE NO. C-1652  
DETAILED SITE PLAN SHEET 2 OF 3

REVISION DESCRIPTION	
DATE	
JOB NO.	49473
SHEET NO.	2.2



These plans and associated documents are the exclusive property of TIMMONS GROUP and may not be reproduced in whole or in part and shall not be used for any purpose whatsoever, inclusive, but not limited to construction, bidding, and/or construction staking without the express written consent of TIMMONS GROUP.

PRELIMINARY DO NOT  
USE FOR  
CONSTRUCTION

THIS DRAWING PREPARED AT THE  
**RALEIGH OFFICE**  
5410 Trinity Road, Suite 102 | Raleigh, NC 27607  
TEL 919.866.4951 FAX 919.833.8124 www.timmons.com

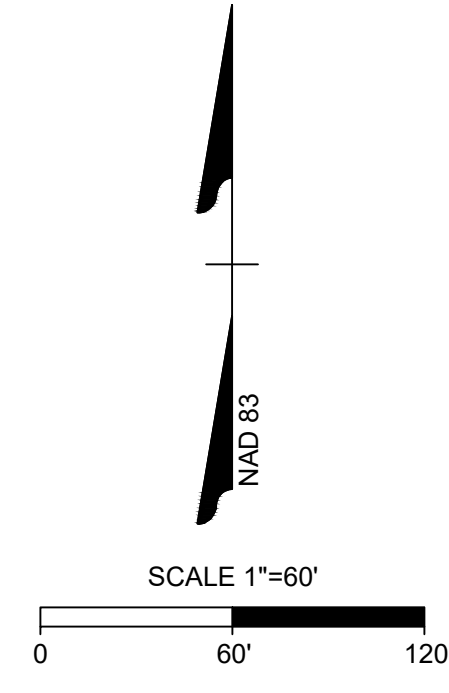
YOUR VISION ACHIEVED THROUGH OURS.

DATE  
04/17/2023  
DRAWN BY  
C. CLARK  
DESIGNED BY  
E. ANGE  
CHECKED BY  
B. BLACKMON  
SCALE  
1" = 60'

# TIMMONS GROUP

**FAISON TRACT**  
0 W GANNON AVENUE, ZEBULON, WAKE COUNTY, NORTH CAROLINA  
NORTH CAROLINA LICENSE NO. C-1652  
DETAILED SITE PLAN SHEET 3 OF 3

JOB NO.  
49473  
SHEET NO.  
2.3

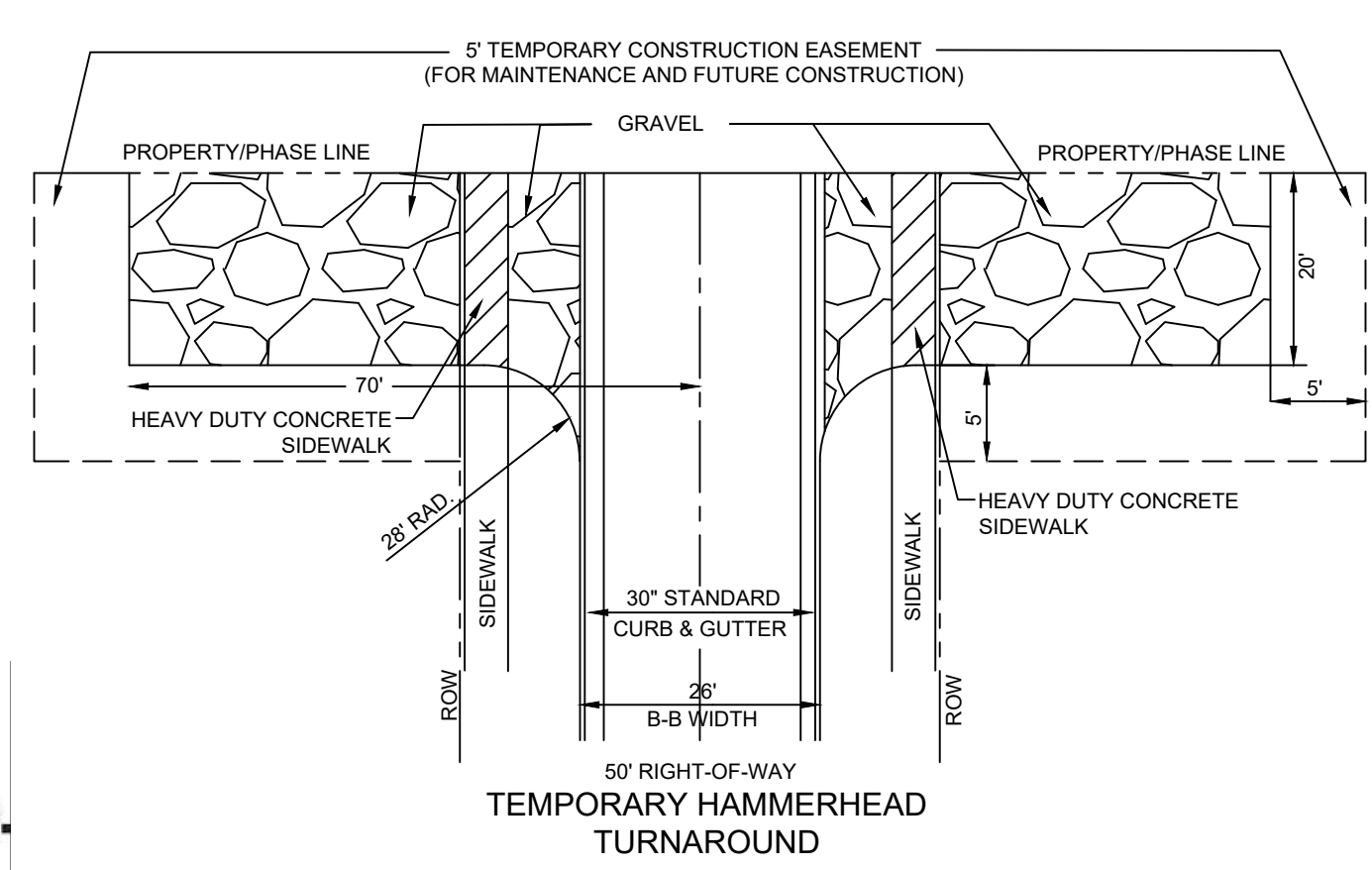


**LEGEND**

	PROPERTY LINE
	ADJACENT PROPERTY LINE
	PERIMETER BUFFER
	PROPOSED RIGHT-OF-WAY
	PROPOSED LOT LINE
	DRAINAGE EASEMENT
	SANITARY SEWER EASEMENT
	EXISTING WETLANDS
	NEUSE RIPARIAN BUFFER
	ACTIVE OPEN SPACE
	PASSIVE OPEN SPACE
	PUBLIC GREEN WAY
	PAVED PRIVATE TRAIL



S:\33149473-Faison-Tract\DWG\Sheet\Master Plan\49473-331-C2-0-MASTER SITE PLAN.dwg | Plotted by Cameron Clark

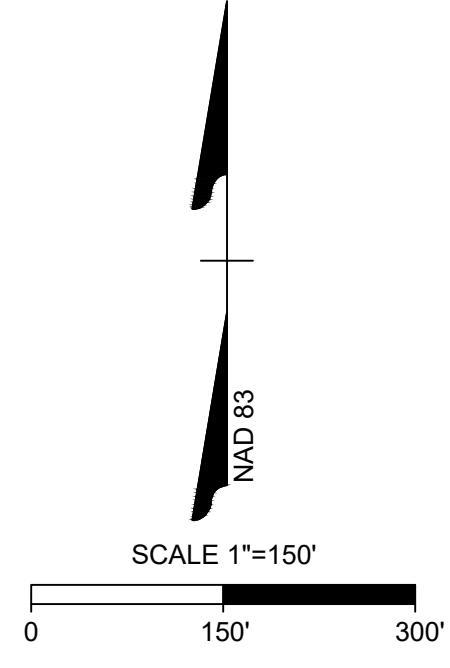


PHASE TABLE

PHASE	AREA PER PHASE	# Of Front Loaded Single Family Lots	# of Rear loaded Single Family Lots
Phase 1	46.43 AC.	40	25
Phase 2	40.46 AC.	37	26
Phase 3	13.52 AC.	32	34
<b>Totals:</b>	<b>100.4 AC.</b>	<b>109</b>	<b>85</b>

LEGEND

- PROPERTY LINE
- ADJACENT PROPERTY LINE
- PERIMETER BUFFER
- PROPOSED RIGHT-OF-WAY
- PROPOSED LOT LINE
- DRAINAGE EASEMENT
- SANITARY SEWER EASEMENT
- EXISTING WETLANDS
- NEUSE RIPARIAN BUFFER
- ACTIVE OPEN SPACE
- PASSIVE OPEN SPACE
- PUBLIC GREENWAY
- PAVED PRIVATE TRAIL
- PHASE LINE



S:\31\49473-Faison\_Trac\DWG\Sheet\Master\_Plan\49473-331-C2-0-MASTER\_SITE\_PLAN.dwg | Plotted by Cameron Clark



PRELIMINARY DO NOT  
USE FOR  
CONSTRUCTION

THIS DRAWING PREPARED AT THE  
**RALEIGH OFFICE**  
5410 Trinity Road, Suite 102 | Raleigh, NC 27607  
TEL 919.866.4951 FAX 919.833.8124 www.timmons.com

YOUR VISION ACHIEVED THROUGH OURS.

DATE  
04/17/2023  
DRAWN BY  
C. CLARK  
DESIGNED BY  
E. ANGE  
CHECKED BY  
B. BLACKMON  
SCALE  
1" = 150'

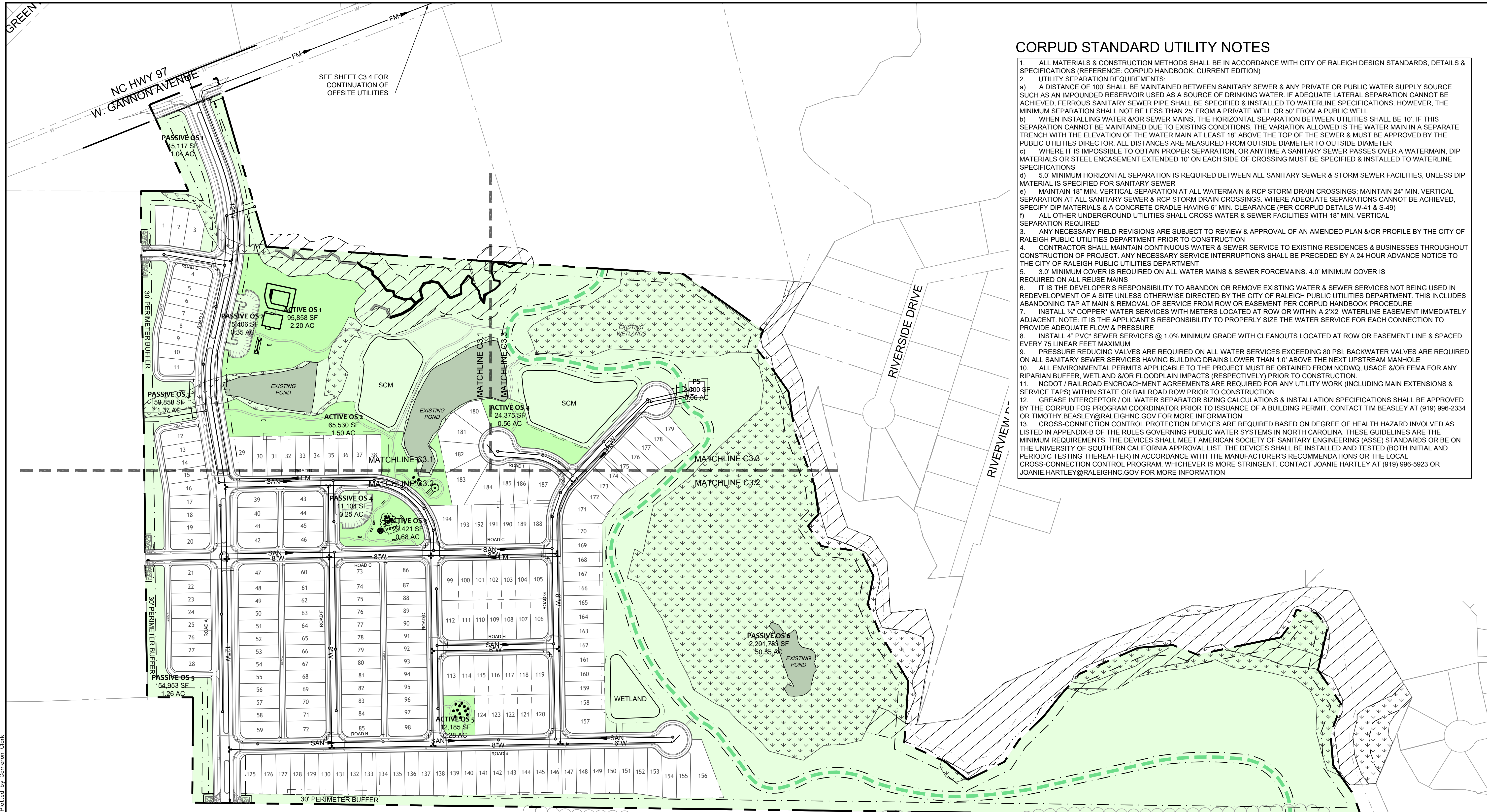
# TIMMONS GROUP

NORTH CAROLINA LICENSE NO. C-1652

**FAISON TRACT**  
0 W GANNON AVENUE, ZEBULON, WAKE COUNTY, NORTH CAROLINA  
**PHASING PLAN**

JOB NO.  
49473  
SHEET NO.  
2.4

These plans and associated documents are the exclusive property of TIMMONS GROUP and may not be reproduced in whole or in part and shall not be used for any purpose whatsoever, inclusive, but not limited to construction, bidding, and/or construction staking without the express written consent of TIMMONS GROUP.



**CORPUD STANDARD UTILITY NOTES**

- ALL MATERIALS & CONSTRUCTION METHODS SHALL BE IN ACCORDANCE WITH CITY OF RALEIGH DESIGN STANDARDS, DETAILS & SPECIFICATIONS (REFERENCE: CORPUD HANDBOOK, CURRENT EDITION)
- UTILITY SEPARATION REQUIREMENTS:
  - A DISTANCE OF 100' SHALL BE MAINTAINED BETWEEN SANITARY SEWER & ANY PRIVATE OR PUBLIC WATER SUPPLY SOURCE SUCH AS AN IMPOUNDED RESERVOIR USED AS A SOURCE OF DRINKING WATER. IF ADEQUATE LATERAL SEPARATION CANNOT BE ACHIEVED, FERROUS SANITARY SEWER PIPE SHALL BE SPECIFIED & INSTALLED TO WATERLINE SPECIFICATIONS. HOWEVER, THE MINIMUM SEPARATION SHALL NOT BE LESS THAN 25' FROM A PRIVATE WELL OR 50' FROM A PUBLIC WELL
  - WHEN INSTALLING WATER &/OR SEWER MAINS, THE HORIZONTAL SEPARATION BETWEEN UTILITIES SHALL BE 10'. IF THIS SEPARATION CANNOT BE MAINTAINED DUE TO EXISTING CONDITIONS, THE VARIATION ALLOWED IS THE WATER MAIN IN A SEPARATE TRENCH WITH THE ELEVATION OF THE WATER MAIN AT LEAST 18" ABOVE THE TOP OF THE SEWER & MUST BE APPROVED BY THE PUBLIC UTILITIES DIRECTOR. ALL DISTANCES ARE MEASURED FROM OUTSIDE DIAMETER TO OUTSIDE DIAMETER
  - WHERE IT IS IMPOSSIBLE TO OBTAIN PROPER SEPARATION, OR ANYTIME A SANITARY SEWER PASSES OVER A WATERMAIN, DIP MATERIALS OR STEEL ENCASUREMENT EXTENDED 10' ON EACH SIDE OF CROSSING MUST BE SPECIFIED & INSTALLED TO WATERLINE SPECIFICATIONS
  - 5.0' MINIMUM HORIZONTAL SEPARATION IS REQUIRED BETWEEN ALL SANITARY SEWER & STORM SEWER FACILITIES, UNLESS DIP MATERIAL IS SPECIFIED FOR SANITARY SEWER
  - MAINTAIN 18" MIN. VERTICAL SEPARATION AT ALL WATERMAIN & RCP STORM DRAIN CROSSINGS; MAINTAIN 24" MIN. VERTICAL SEPARATION AT ALL SANITARY SEWER & RCP STORM DRAIN CROSSINGS. WHERE ADEQUATE SEPARATIONS CANNOT BE ACHIEVED, SPECIFY DIP MATERIALS & A CONCRETE CRADLE HAVING 6" MIN. CLEARANCE (PER CORPUD DETAILS W-41 & S-49)
  - ALL OTHER UNDERGROUND UTILITIES SHALL CROSS WATER & SEWER FACILITIES WITH 18" MIN. VERTICAL SEPARATION REQUIRED
- ANY NECESSARY FIELD REVISIONS ARE SUBJECT TO REVIEW & APPROVAL OF AN AMENDED PLAN &/OR PROFILE BY THE CITY OF RALEIGH PUBLIC UTILITIES DEPARTMENT PRIOR TO CONSTRUCTION
- CONTRACTOR SHALL MAINTAIN CONTINUOUS WATER & SEWER SERVICE TO EXISTING RESIDENCES & BUSINESSES THROUGHOUT CONSTRUCTION OF PROJECT. ANY NECESSARY SERVICE INTERRUPTIONS SHALL BE PRECEDED BY A 24 HOUR ADVANCE NOTICE TO THE CITY OF RALEIGH PUBLIC UTILITIES DEPARTMENT
- 3.0' MINIMUM COVER IS REQUIRED ON ALL WATER MAINS & SEWER FORCEMAINS. 4.0' MINIMUM COVER IS REQUIRED ON ALL REUSE MAINS
- IT IS THE DEVELOPER'S RESPONSIBILITY TO ABANDON OR REMOVE EXISTING WATER & SEWER SERVICES NOT BEING USED IN REDEVELOPMENT OF A SITE UNLESS OTHERWISE DIRECTED BY THE CITY OF RALEIGH PUBLIC UTILITIES DEPARTMENT. THIS INCLUDES ABANDONING TAP AT MAIN & REMOVAL OF SERVICE FROM ROW OR EASEMENT PER CORPUD HANDBOOK PROCEDURE
- INSTALL 3/4" COPPER WATER SERVICES WITH METERS LOCATED AT ROW OR WITHIN A 2'X2' WATERLINE EASEMENT IMMEDIATELY ADJACENT. NOTE: IT IS THE APPLICANT'S RESPONSIBILITY TO PROPERLY SIZE THE WATER SERVICE FOR EACH CONNECTION TO PROVIDE ADEQUATE FLOW & PRESSURE
- INSTALL 4" PVC SEWER SERVICES @ 1.0% MINIMUM GRADE WITH CLEANOUTS LOCATED AT ROW OR EASEMENT LINE & SPACED EVERY 75 LINEAR FEET MAXIMUM
- PRESSURE REDUCING VALVES ARE REQUIRED ON ALL WATER SERVICES EXCEEDING 80 PSI. BACKWATER VALVES ARE REQUIRED ON ALL SANITARY SEWER SERVICES HAVING BUILDING DRAINS LOWER THAN 1.0' ABOVE THE NEXT UPSTREAM MANHOLE
- ALL ENVIRONMENTAL PERMITS APPLICABLE TO THE PROJECT MUST BE OBTAINED FROM NCDWQ, USACE &/OR FEMTA FOR ANY RIPARIAN BUFFER, WETLAND &/OR FLOODPLAIN IMPACTS (RESPECTIVELY) PRIOR TO CONSTRUCTION.
- NCDOT / RAILROAD ENCROACHMENT AGREEMENTS ARE REQUIRED FOR ANY UTILITY WORK (INCLUDING MAIN EXTENSIONS & SERVICE TAPS) WITHIN STATE OR RAILROAD ROW PRIOR TO CONSTRUCTION
- GREASE INTERCEPTOR / OIL WATER SEPARATOR SIZING CALCULATIONS & INSTALLATION SPECIFICATIONS SHALL BE APPROVED BY THE CORPUD FOG PROGRAM COORDINATOR PRIOR TO ISSUANCE OF A BUILDING PERMIT. CONTACT TIM BEASLEY AT (919) 996-2334 OR TIMOTHY.BEASLEY@RALEIGHNC.GOV FOR MORE INFORMATION
- CROSS-CONNECTION CONTROL PROTECTION DEVICES ARE REQUIRED BASED ON DEGREE OF HEALTH HAZARD INVOLVED AS LISTED IN APPENDIX-B OF THE RULES GOVERNING PUBLIC WATER SYSTEMS IN NORTH CAROLINA. THESE GUIDELINES ARE THE MINIMUM REQUIREMENTS. THE DEVICES SHALL MEET AMERICAN SOCIETY OF SANITARY ENGINEERING (ASSE) STANDARDS OR BE ON THE UNIVERSITY OF SOUTHERN CALIFORNIA APPROVAL LIST. THE DEVICES SHALL BE INSTALLED AND TESTED (BOTH INITIAL AND PERIODIC TESTING THEREAFTER) IN ACCORDANCE WITH THE MANUFACTURER'S RECOMMENDATIONS OR THE LOCAL CROSS-CONNECTION CONTROL PROGRAM, WHICHEVER IS MORE STRINGENT. CONTACT JOANIE HARTLEY AT (919) 996-5923 OR JOANIE.HARTLEY@RALEIGHNC.GOV FOR MORE INFORMATION

PRELIMINARY DO NOT USE FOR CONSTRUCTION

THIS DRAWING PREPARED AT THE RALEIGH OFFICE  
 5410 Trinity Road, Suite 102, Raleigh, NC 27607  
 TEL 919.866.4951 FAX 919.833.8124 www.timmons.com

REVISION DESCRIPTION	DATE
YOUR VISION ACHIEVED THROUGH OURS.	04/17/2023

DRAWN BY C. CLARK  
 DESIGNED BY E. ANGE  
 CHECKED BY B. BLACKMON  
 SCALE 1" = 150'

**TIMMONS GROUP**  
 NORTH CAROLINA LICENSE NO. C-1652

**FAISON TRACT**  
 0 W GANNON AVENUE, ZEBULON, WAKE COUNTY, NORTH CAROLINA

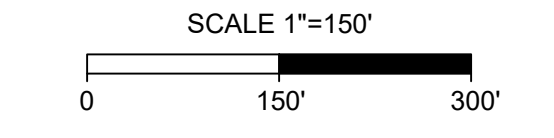
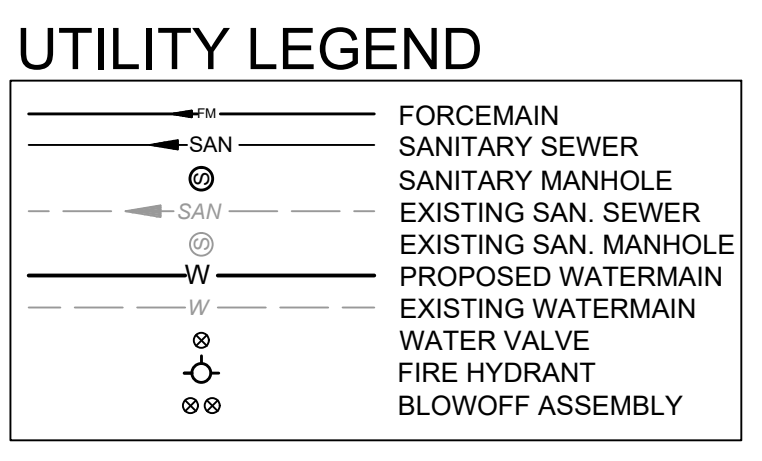
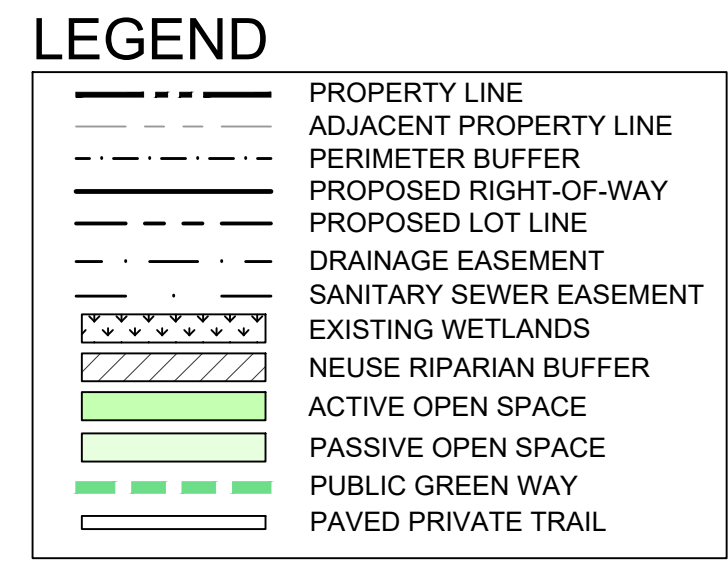
**OVERALL UTILITY PLAN**

JOB NO. 49473  
 SHEET NO. 3.0

- ALL UTILITY DESIGN AND CONSTRUCTION SHALL BE IN ACCORDANCE WITH ALL CITY OF RALEIGH DEPARTMENT OF PUBLIC UTILITIES (CORPUD) STANDARDS AND SPECIFICATIONS. UTILITY DESIGN SHALL MEET FIRE FLOW REQUIREMENTS OF NCFC.
- CONSTRUCTION DRAWINGS SHALL BE SUBMITTED AND APPROVED BY THE TOWN OF ZEBULON AND CITY OF RALEIGH PRIOR TO CONSTRUCTION.
- ANY EXISTING WATER AND SEWER LINES TO BE USED AS PART OF THE FINAL DESIGN OF THE PROJECT SHALL BE LOCATED BY SURVEY, TESTED BY A LICENSED CONTRACTOR AND APPROVED BY THE CITY OF RALEIGH INSPECTOR PRIOR TO SUBMITTAL OF CONSTRUCTION DRAWINGS.
- UTILITY SIZES AND LOCATIONS ARE SHOWN FOR ILLUSTRATIVE PURPOSES ONLY AND ARE SUBJECT TO CHANGE BASED ON FINAL DESIGN AND CONSTRUCTION APPROVAL. THIS SHALL INCLUDE BUT NOT LIMITED TO FIRE HYDRANT LOCATIONS.
- AS PART OF CONSTRUCTION DRAWING SUBMITTAL, FIRE FLOW CALCULATIONS SHALL BE PROVIDED SHOWING COMPLIANCE WITH NCFC. PROJECT MAY BE DEVELOPED IN PHASES AND ALL PHASES SHALL BE REQUIRED TO MEET THE MINIMUM REQUIRED FIRE FLOWS PER OCCUPANCY IN EACH PHASE.
- AN APPROVED WATER SUPPLY FOR FIRE SUPPRESSION (TEMPORARY OR PERMANENT) SHALL BE PROVIDED AS SOON AS COMBUSTIBLE MATERIALS ARRIVE ON SITE.
- THE SEWER DESIGN WILL BE EVALUATED DURING CONSTRUCTION DRAWINGS TO AVOID VERY DEEP MANHOLES AND STAY IN COMPLIANCE WITH CITY OF RALEIGH DEPARTMENT OF PUBLIC UTILITIES (CORPUD) STANDARDS AND SPECIFICATIONS.
- 3.0' MINIMUM COVER IS REQUIRED ON ALL WATER MAINS & SEWER MAINS.
- INSTALL 3/4" COPPER WATER SERVICES WITH METERS LOCATED AT ROW OR WITHIN A 2'X2' WATERLINE EASEMENT IMMEDIATELY ADJACENT
- INSTALL 4" PVC SEWER SERVICES @ 1.0% MINIMUM GRADE WITH CLEANOUTS LOCATED AT ROW OR EASEMENT LINE & SPACED EVERY 75 LINEAR FT MAXIMUM.
- PRESSURE REDUCING VALVES ARE REQUIRED ON ALL WATER SERVICES EXCEEDING 80 PSI; BACKWATER VALVES ARE REQUIRED ON ALL SANITARY SEWER SERVICES HAVING BUILDING DRAINS LOWER THAN 1.0' ABOVE THE NEXT UPSTREAM MANHOLE.
- ALL ENVIRONMENTAL PERMITS APPLICABLE TO THE PROJECT MUST BE OBTAINED FROM NCDWQ, USACE, &/OR FEMTA FOR ANY RIPARIAN BUFFER, WETLAND, &/OR FLOODPLAIN IMPACTS PRIOR TO ANY CONSTRUCTION.
- GREASE INTERCEPTOR/OIL WATER SEPARATOR SIZING CALCULATIONS & INSTALLATION SPECIFICATIONS SHALL BE APPROVED BY THE CORPUD FOG PROGRAM COORDINATOR PRIOR TO ISSUANCE OF A BUILDING PERMIT.
- UTILITY CONSTRUCTION APPROVAL IS REQUIRED FOR THIS PROJECT. PLANS TO BE PREPARED BY AN NC STATE PROFESSIONAL ENGINEER.
- RIGHT OF WAY AND/OR EASEMENT DEDICATION IS REQUIRED FOR THIS PROJECT (PRIOR TO CITY ACCEPTANCE OF UTILITIES)
- PROJECT SHALL EXTEND PUBLIC WATER AND SEWER ALONG ALL INTERIOR AND ABUTTING RIGHT OF WAYS OF DEVELOPMENT.
- ALL MAINS UP TO 12" IN SIZE SHALL BE DESIGNED WITH A BLOW-OFF ASSEMBLY THE SAME SIZE AS THE DIAMETER OF THE PIPE
- FIRE HYDRANT ASSEMBLIES SHALL BE INSTALLED AT EVERY INTERSECTION AND AT 500' (RESIDENTIAL) MAX INTERVALS ALONG SITE FRONTAGE.
- ALL WATER MAINS SHALL BE PRESSURE CLASS OR THICKNESS CLASS DUCTILE IRON PIPE DESIGNED IN ACCORDANCE WITH AWWA STANDARD C-150.
- PROJECT SHALL EXTEND GRAVITY SEWER TO THE PERIPHERY OF DEVELOPMENT BASED ON NATURAL TOPOGRAPHY.
- ALL CITY OF RALEIGH SANITARY SEWER EASEMENTS SHALL BE A MINIMUM OF 30 FEET.
- THE SANITARY SEWER SHALL BE EVALUATED DURING CONSTRUCTION DRAWING REVIEW TO ENSURE ADJACENT PROPERTIES HAVE ACCESS TO SANITARY SEWER WHERE FEASIBLE AND IN COMPLIANCE WITH THE CITY OF RALEIGH PUBLIC UTILITIES DEPARTMENT STANDARDS AND SPECIFICATION.
- PHASING WILL REQUIRE UTILITIES TO BE INSTALLED WITH THE PHASE AND MAY REQUIRE DEDICATED EASEMENTS IF OUTSIDE OF PLATTED RIGHT-OF-WAYS.
- PHASING MUST INCLUDE THE INFRASTRUCTURE REQUIRED TO SERVE THAT PHASE, AND TEMPORARY BLOW OFFS WILL BE REQUIRED ON WATERLINES AT THE PHASE LINES.

- UTILITY SEPARATION NOTES:**
- WHEN INSTALLING WATER &/OR SEWER MAINS, THE HORIZONTAL SEPARATION BETWEEN UTILITIES SHALL BE 10'. IF SEPARATION CANNOT BE MAINTAINED DUE TO EXISTING CONDITIONS, THE VARIATION ALLOWED IS THE WATER MAIN IN A SEPARATE TRENCH WITH THE ELEVATION OF THE WATER MAIN AT LEAST 18" ABOVE THE TOP OF THE SEWER & MUST BE APPROVED BY THE PUBLIC UTILITIES DIRECTOR. ALL DISTANCES ARE MEASURED FROM OUTSIDE DIAMETER TO OUTSIDE DIAMETER.
  - WHERE IT IS IMPOSSIBLE TO OBTAIN PROPER SEPARATION, OR ANYTIME A SANITARY SEWER PASSES OVER A WATER MAIN, DIP MATERIALS OR STEEL ENCASUREMENT EXTENDED 10' ON EACH SIDE OF CROSSING MUST BE SPECIFIED & INSTALLED TO WATERLINE SPECIFICATIONS.
  - 5.0' MINIMUM HORIZONTAL SEPARATION IS REQUIRED BETWEEN ALL SANITARY SEWER & STORM SEWER FACILITIES, UNLESS DIP MATERIAL IS SPECIFIED FOR SANITARY SEWER
  - MAINTAIN 18" MINIMUM VERTICAL SEPARATION AT ALL WATERMAIN & RCP STORM DRAINAGE CROSSINGS; MAINTAIN 24" MINIMUM VERTICAL SEPARATION AT ALL SANITARY SEWER & RCP STORM DRAIN CROSSINGS.
  - ALL OTHER UNDERGROUND UTILITIES SHALL CROSS WATER & SEWER FACILITIES WITH 18" MINIMUM VERTICAL SEPARATION REQUIRED.

ALL CONSTRUCTION TO BE IN ACCORDANCE WITH ALL TOWN OF ZEBULON, CITY OF RALEIGH, AND NCDOT STANDARDS, SPECIFICATIONS, AND DETAILS.



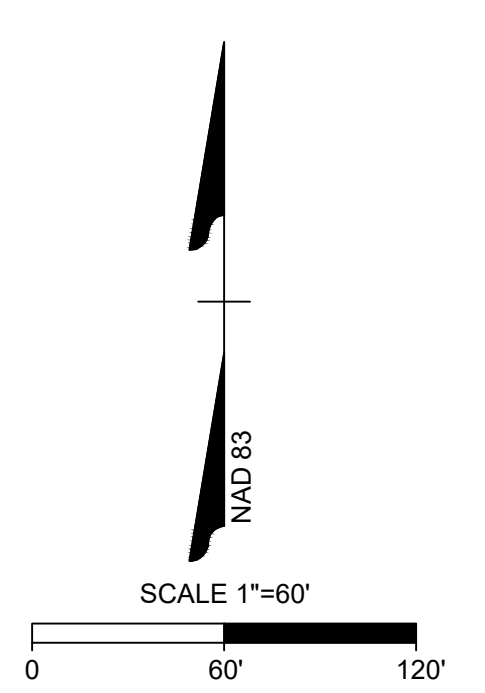
S:\331\49473-Faison\_Tract\DWG\Sheet\Master\_Plan\_49473-331-C3.0-UTILITY\_PLAN.dwg | Plotted by Cameron Clark





- LEGEND**
- PROPERTY LINE
  - - - ADJACENT PROPERTY LINE
  - - - PERIMETER BUFFER
  - - - PROPOSED RIGHT-OF-WAY
  - - - PROPOSED LOT LINE
  - - - DRAINAGE EASEMENT
  - - - SANITARY SEWER EASEMENT
  - - - EXISTING WETLANDS
  - - - NEUSE RIPARIAN BUFFER
  - - - ACTIVE OPEN SPACE
  - - - PASSIVE OPEN SPACE
  - - - PUBLIC GREEN WAY
  - - - PAVED PRIVATE TRAIL

- UTILITY LEGEND**
- FM — FORCEMAIN
  - SAN — SANITARY SEWER
  - SAN — SANITARY MANHOLE
  - SAN — EXISTING SAN. SEWER
  - SAN — EXISTING SAN. MANHOLE
  - W — PROPOSED WATERMAIN
  - W — EXISTING WATERMAIN
  - — WATER VALVE
  - — FIRE HYDRANT
  - — BLOWOFF ASSEMBLY



PRELIMINARY DO NOT  
USE FOR  
CONSTRUCTION

THIS DRAWING PREPARED AT THE  
**RALEIGH OFFICE**  
5410 Trinity Road, Suite 102 | Raleigh, NC 27607  
TEL 919.866.4951 FAX 919.833.8124 www.timmons.com

DATE	REVISION DESCRIPTION
04/17/2023	YOUR VISION ACHIEVED THROUGH OURS.

DRAWN BY  
**C. CLARK**

DESIGNED BY  
**E. ANGE**

CHECKED BY  
**B. BLACKMON**

SCALE  
**1" = 60'**

**FAISON TRACT**  
0 W GANNON AVENUE, ZEBULON, WAKE COUNTY, NORTH CAROLINA

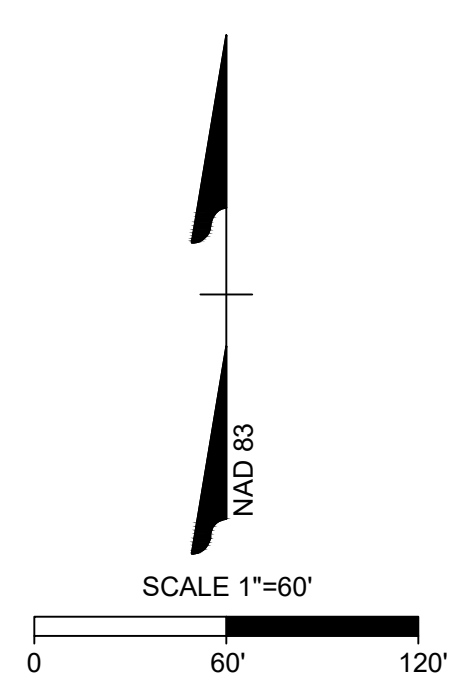
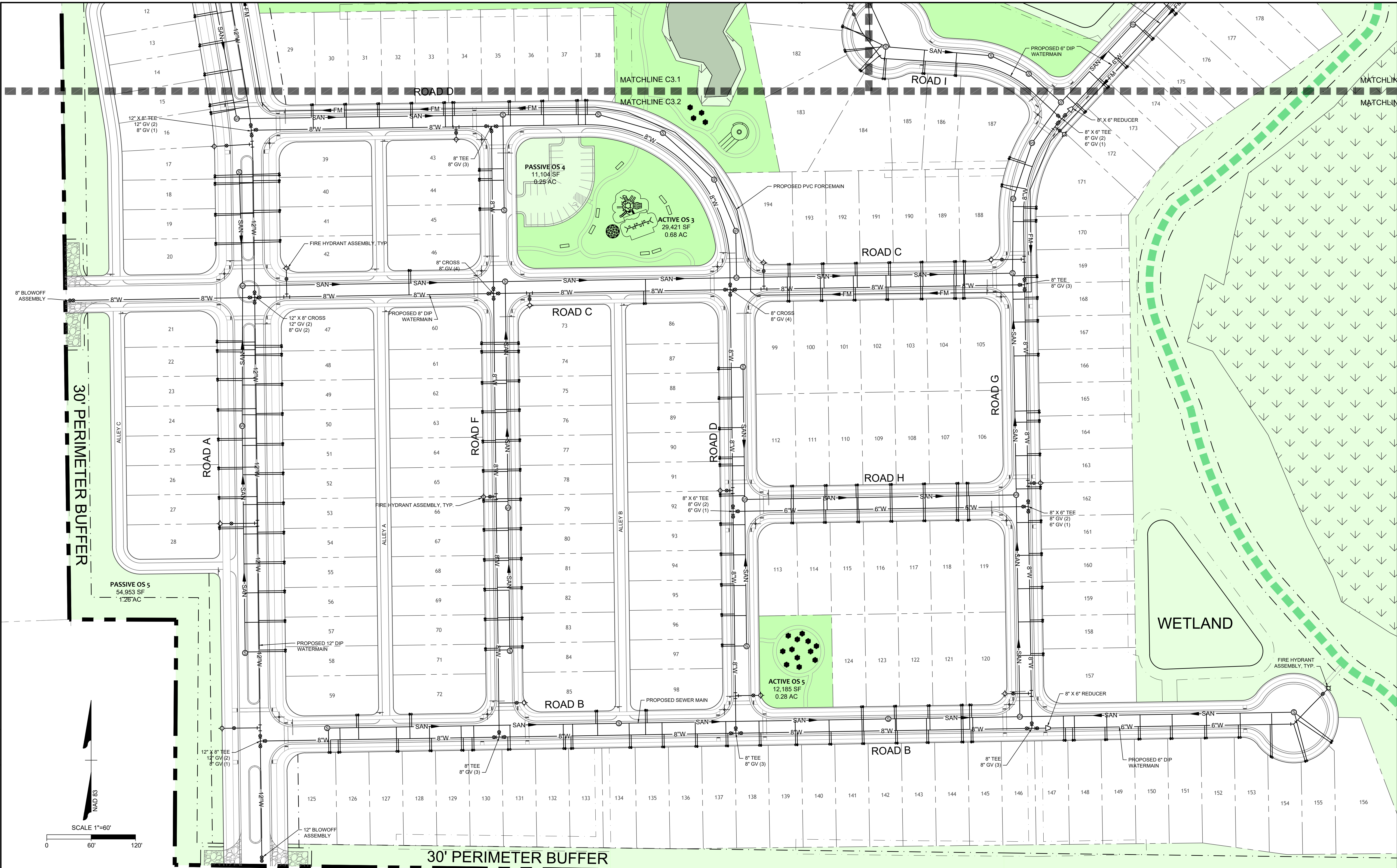
**DETAILED UTILITY PLAN SHEET 1 OF 3**

JOB NO. <b>49473</b>	SHEET NO. <b>3.1</b>
-------------------------	-------------------------



S:\331\49473-Faison\_Tract\DWG\Sheet\Master\_Plan\49473-331-C3.0-UTILITY PLAN.dwg | Plotted by Cameron Clark

S:\33149473-Faison\_Trac\DWG\Sheet\Master Plan\49473-331-C3.0-UTILITY PLAN.dwg | Plotted by Cameron Clark



**LEGEND**

	PROPERTY LINE
	ADJACENT PROPERTY LINE
	PERIMETER BUFFER
	PROPOSED RIGHT-OF-WAY
	PROPOSED LOT LINE
	DRAINAGE EASEMENT
	SANITARY SEWER EASEMENT
	EXISTING WETLANDS
	NEUSE RIPARIAN BUFFER
	ACTIVE OPEN SPACE
	PASSIVE OPEN SPACE
	PUBLIC GREEN WAY
	PAVED PRIVATE TRAIL

**UTILITY LEGEND**

	FORCEMAIN
	SANITARY SEWER
	SANITARY MANHOLE
	EXISTING SAN. SEWER
	EXISTING SAN. MANHOLE
	PROPOSED WATERMAIN
	EXISTING WATERMAIN
	WATER VALVE
	FIRE HYDRANT
	BLOWOFF ASSEMBLY

PRELIMINARY DO NOT USE FOR CONSTRUCTION

THIS DRAWING PREPARED AT THE  
**RALEIGH OFFICE**  
 5410 Trinity Road, Suite 102 | Raleigh, NC 27607  
 TEL 919.866.4951 FAX 919.833.8124 www.timmons.com

YOUR VISION ACHIEVED THROUGH OURS.

DATE  
 04/17/2023  
 DRAWN BY  
 C. CLARK  
 DESIGNED BY  
 E. ANGE  
 CHECKED BY  
 B. BLACKMON

SCALE  
 1" = 60'

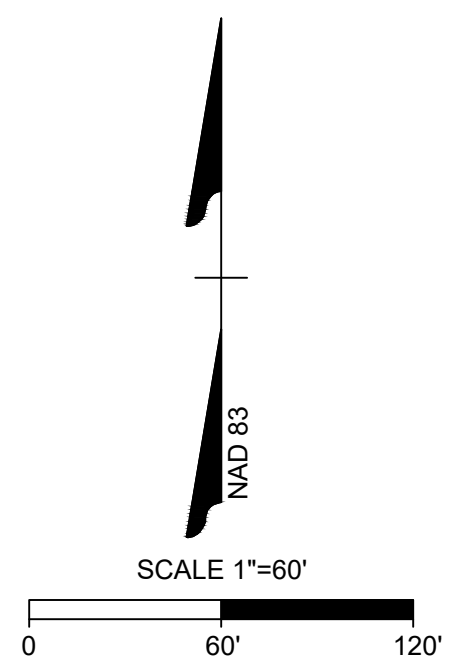
**TIMMONS GROUP**  
 NORTH CAROLINA LICENSE NO. C-1652

**FAISON TRACT**  
 0 W GANNON AVENUE, ZEBULON, WAKE COUNTY, NORTH CAROLINA  
 DETAILED UTILITY PLAN SHEET 2 OF 3

JOB NO.  
 49473  
 SHEET NO.  
 3.2



These plans and associated documents are the exclusive property of TIMMONS GROUP and may not be reproduced in whole or in part without the express written consent of TIMMONS GROUP.



**LEGEND**

---	PROPERTY LINE
- - -	ADJACENT PROPERTY LINE
---	PERIMETER BUFFER
---	PROPOSED RIGHT-OF-WAY
---	PROPOSED LOT LINE
---	DRAINAGE EASEMENT
---	SANITARY SEWER EASEMENT
---	EXISTING WETLANDS
---	NEUSE RIPARIAN BUFFER
---	ACTIVE OPEN SPACE
---	PASSIVE OPEN SPACE
---	PUBLIC GREEN WAY
---	PAVED PRIVATE TRAIL

**UTILITY LEGEND**

---	FORCEMAIN
---	SANITARY SEWER
---	SANITARY MANHOLE
---	EXISTING SAN. SEWER
---	EXISTING SAN. MANHOLE
---	PROPOSED WATERMAIN
---	EXISTING WATERMAIN
---	WATER VALVE
---	FIRE HYDRANT
---	BLOWOFF ASSEMBLY

PRELIMINARY DO NOT  
USE FOR  
CONSTRUCTION

THIS DRAWING PREPARED AT THE  
**RALEIGH OFFICE**  
5410 Trinity Road, Suite 102 | Raleigh, NC 27607  
TEL 919.866.4951 FAX 919.833.8124 www.timmons.com

YOUR VISION ACHIEVED THROUGH OURS.

DATE  
04/17/2023  
DRAWN BY  
C. CLARK  
DESIGNED BY  
E. ANGE  
CHECKED BY  
B. BLACKMON

SCALE  
1" = 60'

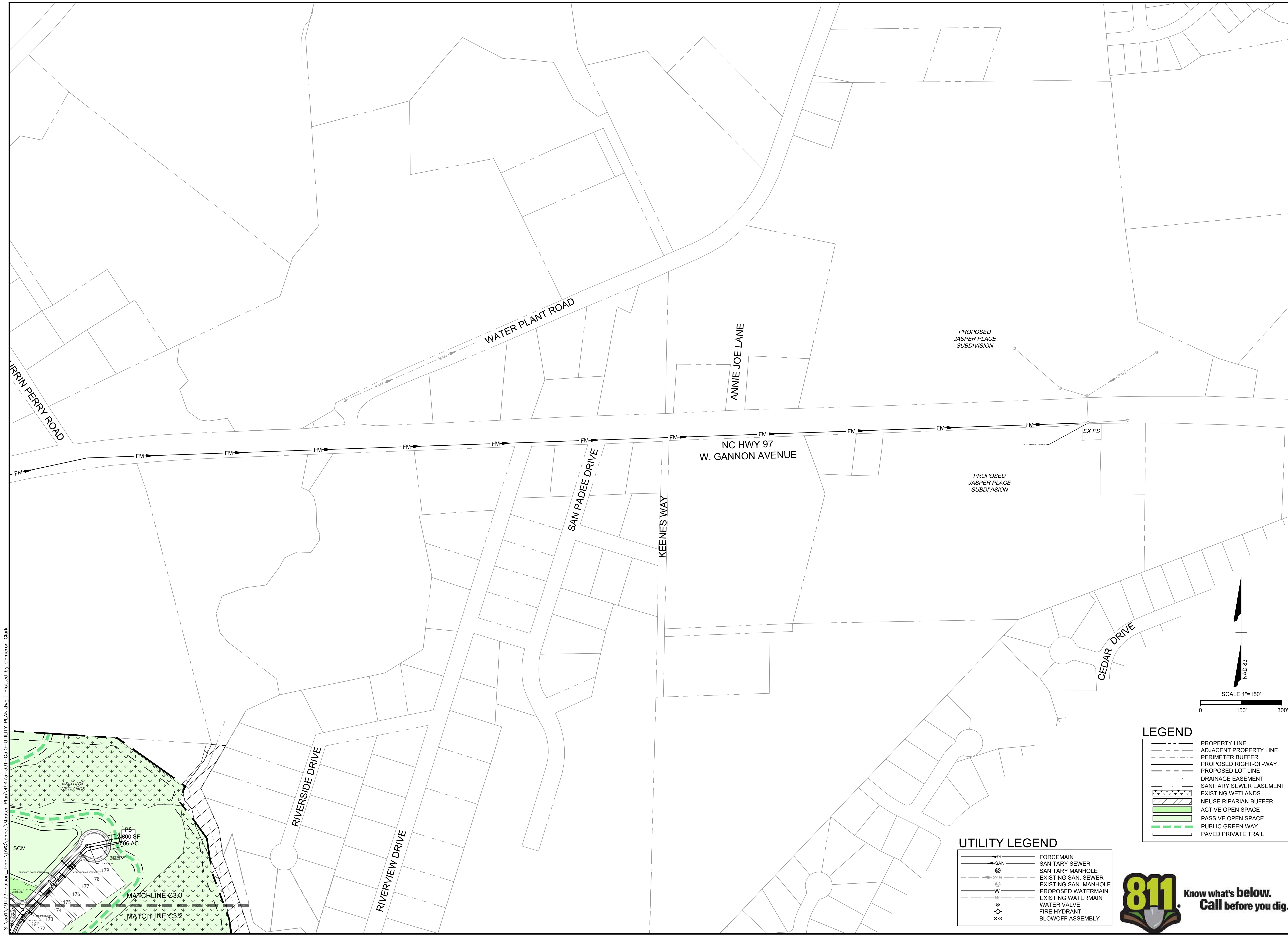
**TIMMONS GROUP**  
NORTH CAROLINA LICENSE NO. C-1652  
**FAISON TRACT**  
0 W GANNON AVENUE, ZEBULON, WAKE COUNTY, NORTH CAROLINA  
**DETAILED UTILITY PLAN SHEET 3 OF 3**

JOB NO.  
49473  
SHEET NO.  
3.3



S:\33149473-Faison\_Tract\DWG\SheetMaster\_Plan\_49473-331-C3.0-UTILITY PLAN.dwg | Plotted by Cameron Clark

These plans and associated documents are the exclusive property of TIMMONS GROUP and may not be reproduced in whole or in part and shall not be used for any purpose whatsoever, inclusive, but not limited to construction, bidding, and/or construction staking without the express written consent of TIMMONS GROUP.



PRELIMINARY DO NOT  
USE FOR  
CONSTRUCTION

THIS DRAWING PREPARED AT THE  
**RALEIGH OFFICE**  
5410 Trinity Road, Suite 102 | Raleigh, NC 27607  
TEL 919.866.4951 FAX 919.853.8124 www.timmons.com

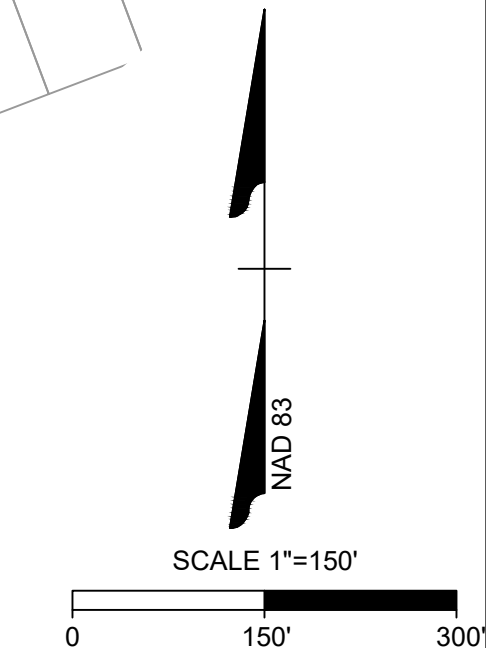
YOUR VISION ACHIEVED THROUGH OURS.

DATE  
04/17/2023  
DRAWN BY  
C. CLARK  
DESIGNED BY  
E. ANGE  
CHECKED BY  
B. BLACKMON  
SCALE  
1" = 150'

**TIMMONS GROUP**  
NORTH CAROLINA LICENSE NO. C-1652

**FAISON TRACT**  
0 W GANNON AVENUE, ZEBULON, WAKE COUNTY, NORTH CAROLINA  
**OFFSITE UTILITY PLAN**

JOB NO.  
49473  
SHEET NO.  
3.4



- LEGEND**
- PROPERTY LINE
  - - - ADJACENT PROPERTY LINE
  - - - PERIMETER BUFFER
  - - - PROPOSED RIGHT-OF-WAY
  - - - PROPOSED LOT LINE
  - - - DRAINAGE EASEMENT
  - - - SANITARY SEWER EASEMENT
  - Existing Wetlands
  - NEUSE RIPARIAN BUFFER
  - ACTIVE OPEN SPACE
  - PASSIVE OPEN SPACE
  - PUBLIC GREEN WAY
  - PAVED PRIVATE TRAIL

- UTILITY LEGEND**
- FM — FORCEMAIN
  - SAN — SANITARY SEWER
  - ⊙ — SANITARY MANHOLE
  - SAN — EXISTING SAN. SEWER
  - ⊙ — EXISTING SAN. MANHOLE
  - W — PROPOSED WATERMAIN
  - W — EXISTING WATERMAIN
  - ⊙ — WATER VALVE
  - ⊙ — FIRE HYDRANT
  - ⊙ — BLOWOFF ASSEMBLY



S:\31\49473-Faison\_Tract\DWG\Sheet\Master Plan\49473-331-C3.0-UTILITY PLAN.dwg | Plotted by Cameron Clark

These plans and associated documents are the exclusive property of TIMMONS GROUP and may not be reproduced in whole or in part and shall not be used for any purpose whatsoever, inclusive, but not limited to construction, bidding, and/or construction staking without the express written consent of TIMMONS GROUP.

S:\33149473-Faison\_Tract\DWG\Sheet\Master Plan\69473-331-C4.0-STORMWATER PLAN.dwg | Plotted by Cameron Clark



**LEGEND**

- PROPERTY LINE
- ADJACENT PROPERTY LINE
- PERIMETER BUFFER
- PROPOSED RIGHT-OF-WAY
- PROPOSED LOT LINE
- DRAINAGE EASEMENT
- SANITARY SEWER EASEMENT
- EXISTING WETLANDS
- NEUSE RIPARIAN BUFFER
- PUBLIC GREEN WAY
- PAVED PRIVATE TRAIL

PRELIMINARY DO NOT  
USE FOR  
CONSTRUCTION

THIS DRAWING PREPARED AT THE  
**RALEIGH OFFICE**  
5410 Trinity Road, Suite 102 | Raleigh, NC 27607  
TEL 919.866.4951 FAX 919.833.8124 www.timmons.com

YOUR VISION ACHIEVED THROUGH OURS.

DATE	REVISION DESCRIPTION
04/17/2023	

DRAWN BY  
**C. CLARK**

DESIGNED BY  
**E. ANGE**

CHECKED BY  
**B. BLACKMON**

SCALE  
**1" = 150'**

**TIMMONS GROUP**

NORTH CAROLINA LICENSE NO. C-1652

**FAISON TRACT**  
0 W GANNON AVENUE, ZEBULON, WAKE COUNTY, NORTH CAROLINA

**OVERALL STORMWATER MANAGEMENT PLAN**

JOB NO.  
**49473**

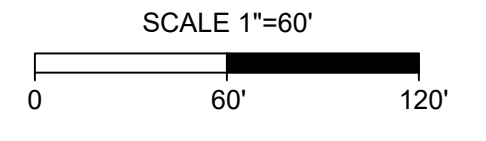
SHEET NO.  
**4.0**



These plans and associated documents are the exclusive property of TIMMONS GROUP and may not be reproduced in whole or in part and shall not be used for any purpose whatsoever, inclusive, but not limited to construction, bidding, and/or construction staking without the express written consent of TIMMONS GROUP.

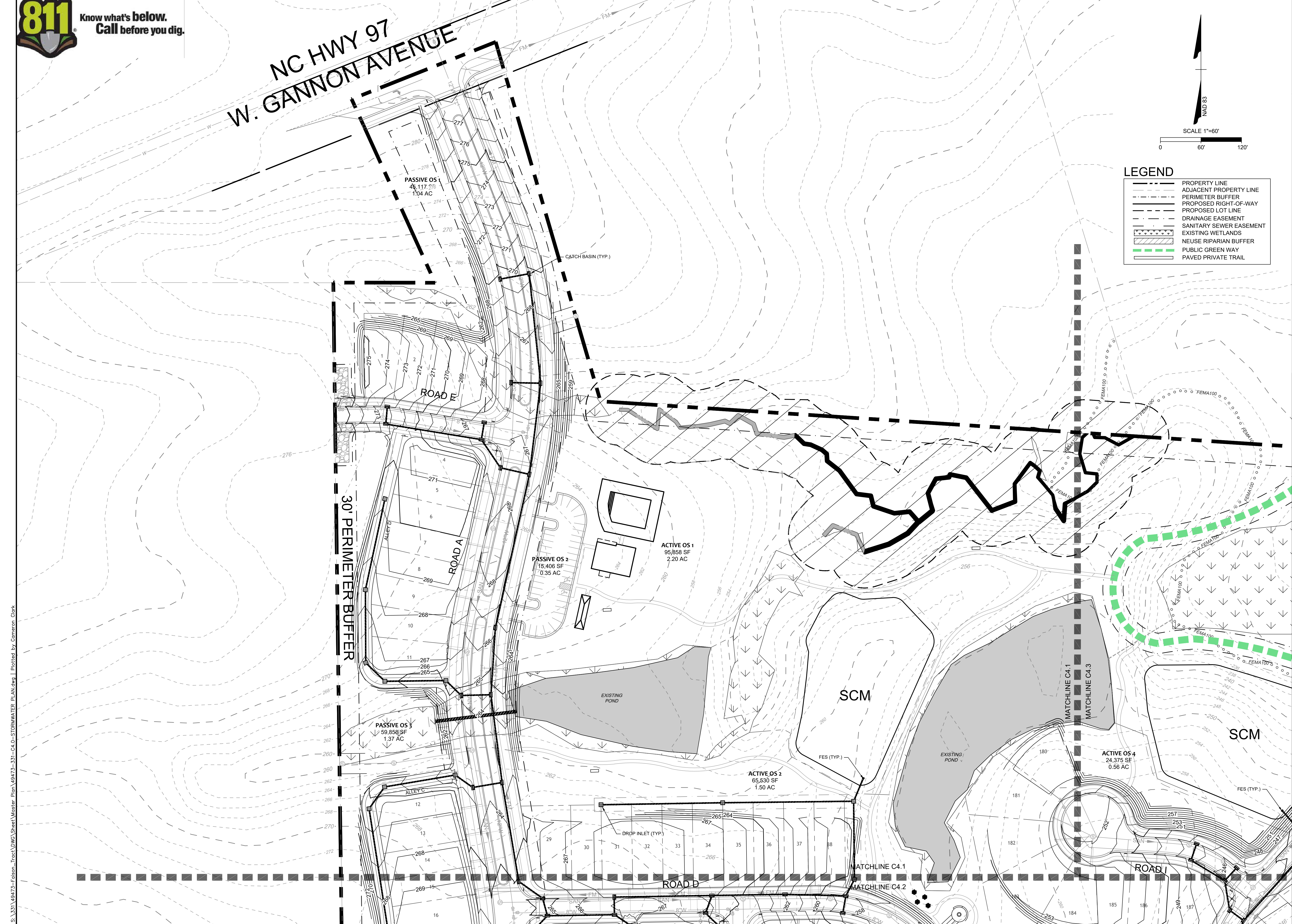


NC HWY 97  
W. GANNON AVENUE



**LEGEND**

	PROPERTY LINE
	ADJACENT PROPERTY LINE
	PERIMETER BUFFER
	PROPOSED RIGHT-OF-WAY
	PROPOSED LOT LINE
	DRAINAGE EASEMENT
	SANITARY SEWER EASEMENT
	EXISTING WETLANDS
	NEUSE RIPARIAN BUFFER
	PUBLIC GREEN WAY
	PAVED PRIVATE TRAIL



PRELIMINARY DO NOT  
USE FOR  
CONSTRUCTION

THIS DRAWING PREPARED AT THE  
**RALEIGH OFFICE**  
5410 Trinity Road, Suite 102 | Raleigh, NC 27607  
TEL 919.866.4951 FAX 919.833.8124 www.timmons.com

YOUR VISION ACHIEVED THROUGH OURS.

DATE  
04/17/2023

DRAWN BY  
C. CLARK

DESIGNED BY  
E. ANGE

CHECKED BY  
B. BLACKMON

SCALE  
1" = 60'

**TIMMONS GROUP**

NORTH CAROLINA LICENSE NO. C-1652

**FAISON TRACT**  
0 W GANNON AVENUE, ZEBULON, WAKE COUNTY, NORTH CAROLINA

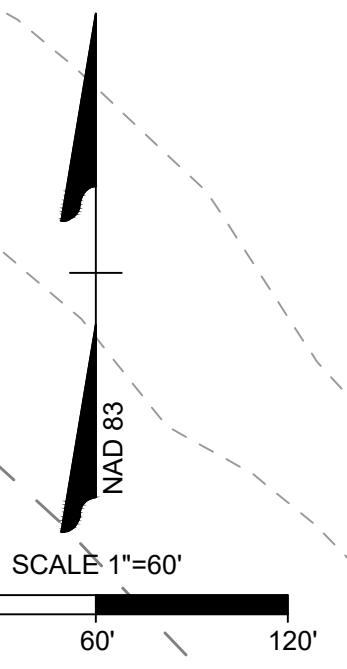
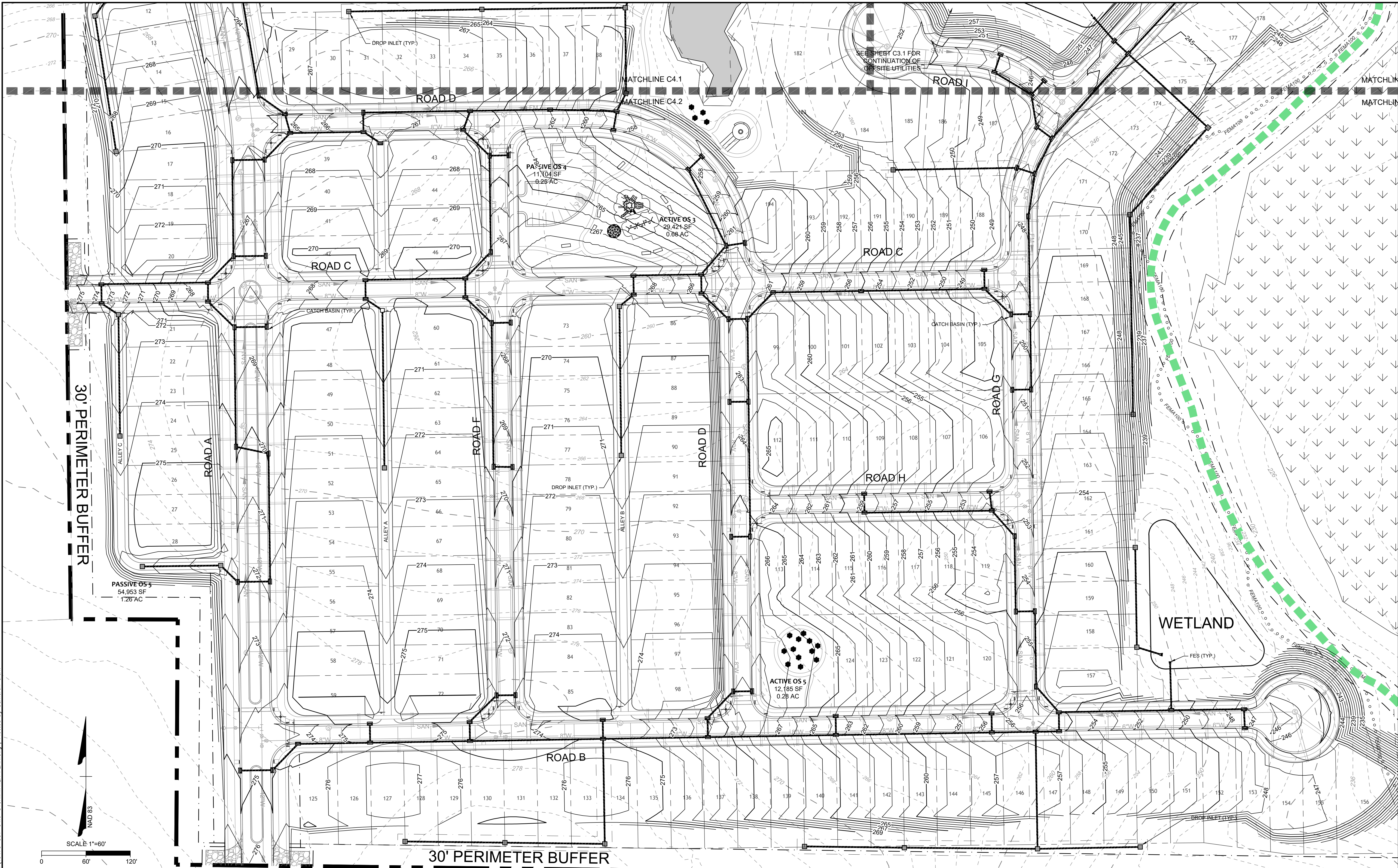
**DETAILED STORMWATER MANAGEMENT SHEET 1 OF 3**

JOB NO.  
49473

SHEET NO.  
4.1

S:\33149473-Faison\_Tract\DWG\Sheet\Master Plan\49473-331-C4.0-STORMWATER PLAN.dwg | Plotted by Cameron Clark

These plans and associated documents are the exclusive property of TIMMONS GROUP and may not be reproduced in whole or in part and shall not be used for any purpose whatsoever, inclusive, but not limited to construction, bidding, and/or construction staking without the express written consent of TIMMONS GROUP.



**LEGEND**

	PROPERTY LINE
	ADJACENT PROPERTY LINE
	PERIMETER BUFFER
	PROPOSED RIGHT-OF-WAY
	PROPOSED LOT LINE
	DRAINAGE EASEMENT
	SANITARY SEWER EASEMENT
	EXISTING WETLANDS
	NEUSE RIPARIAN BUFFER
	PUBLIC GREEN WAY
	PAVED PRIVATE TRAIL

PRELIMINARY DO NOT USE FOR CONSTRUCTION

THIS DRAWING PREPARED AT THE  
**RALEIGH OFFICE**  
 5410 Trinity Road, Suite 102 | Raleigh, NC 27607  
 TEL 919.866.4951 FAX 919.833.8124 www.timmons.com

YOUR VISION ACHIEVED THROUGH OURS.

DATE  
04/17/2023

DRAWN BY  
C. CLARK

DESIGNED BY  
E. ANGE

CHECKED BY  
B. BLACKMON

SCALE  
1" = 60'

**TIMMONS GROUP**

NORTH CAROLINA LICENSE NO. C-1652

**FAISON TRACT**  
 0 W GANNON AVENUE, ZEBULON, WAKE COUNTY, NORTH CAROLINA

**DETAILED STORMWATER MANAGEMENT SHEET 2 OF 3**

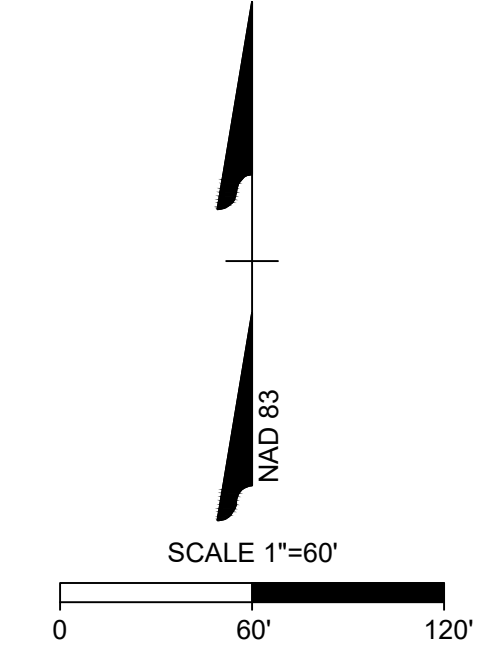
These plans and associated documents are the exclusive property of TIMMONS GROUP and may not be reproduced in whole or in part and shall not be used for any purpose whatsoever, inclusive, but not limited to construction, bidding, and/or construction staking without the express written consent of TIMMONS GROUP.

JOB NO.  
49473

SHEET NO.  
4.2



S:\33149473-Faison\_Tract\DWG\Sheet\Master Plan\49473-331-C4.0-STORMWATER PLAN.dwg | Plotted by Cameron Clark



**LEGEND**

	PROPERTY LINE
	ADJACENT PROPERTY LINE
	PERIMETER BUFFER
	PROPOSED RIGHT-OF-WAY
	PROPOSED LOT LINE
	DRAINAGE EASEMENT
	SANITARY SEWER EASEMENT
	EXISTING WETLANDS
	NEUSE RIPARIAN BUFFER
	PUBLIC GREEN WAY
	PAVED PRIVATE TRAIL

PRELIMINARY DO NOT  
USE FOR  
CONSTRUCTION

THIS DRAWING PREPARED AT THE  
**RALEIGH OFFICE**  
5410 Trinity Road, Suite 102 | Raleigh, NC 27607  
TEL 919.866.4951 FAX 919.833.8124 www.timmons.com

YOUR VISION ACHIEVED THROUGH OURS.

DATE	REVISION DESCRIPTION

DATE  
04/17/2023

DRAWN BY  
C. CLARK

DESIGNED BY  
E. ANGE

CHECKED BY  
B. BLACKMON

SCALE  
1" = 60'

**TIMMONS GROUP**

NORTH CAROLINA LICENSE NO. C-1652

**FAISON TRACT**  
0 W GANNON AVENUE, ZEBULON, WAKE COUNTY, NORTH CAROLINA

**DETAILED STORMWATER MANAGEMENT SHEET 3 OF 3**

JOB NO.  
49473

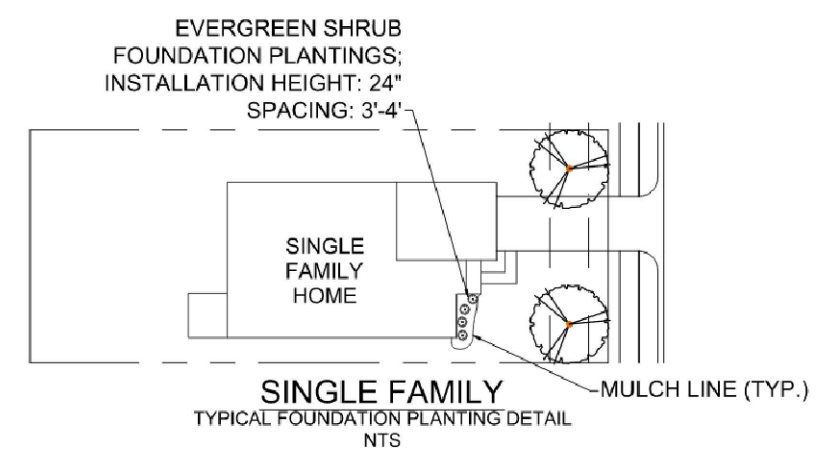
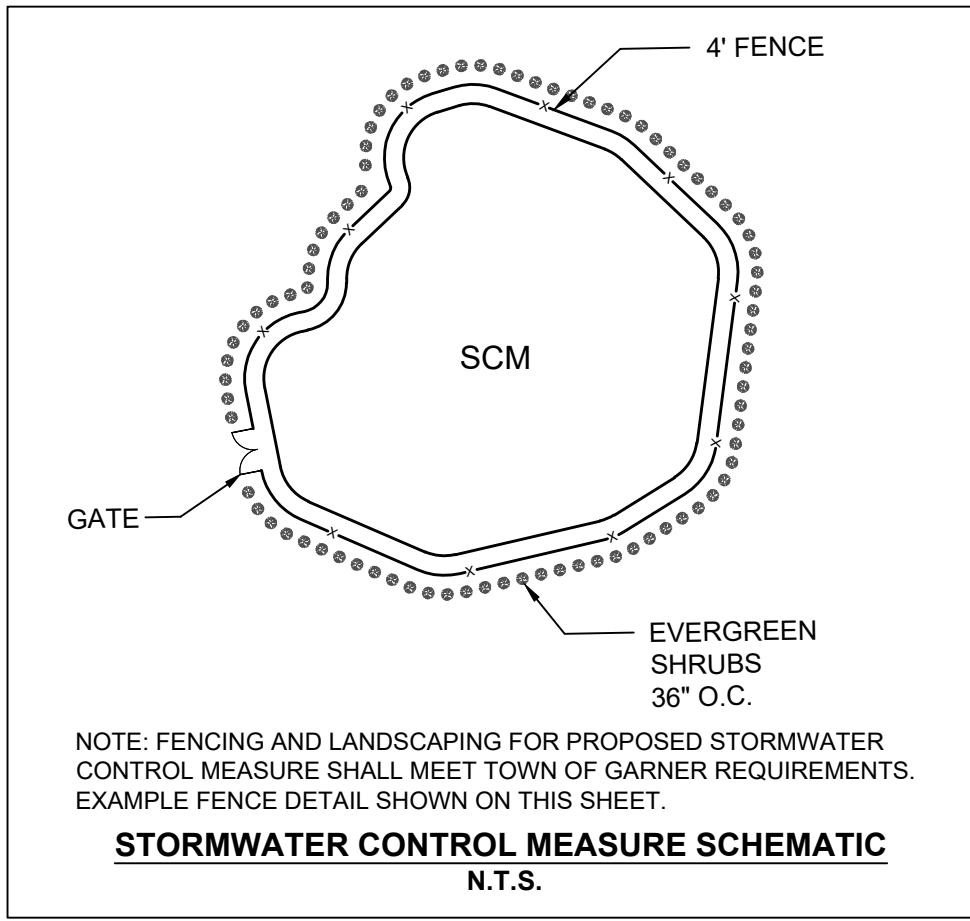
SHEET NO.  
4.3



S:\33149473-Faison\_Tract\DWG\Sheet Master Plan\_49473-331-C4.0-STORMWATER PLAN.dwg | Plotted by Cameron Clark

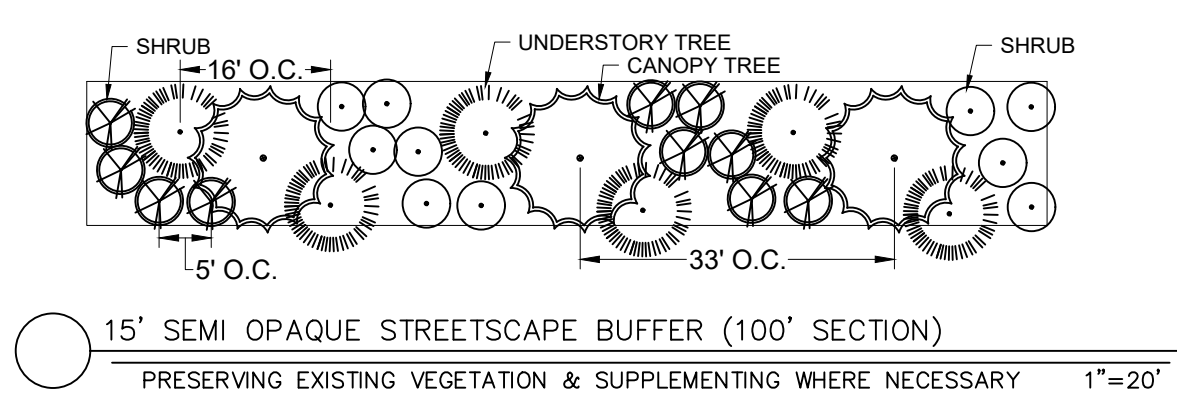
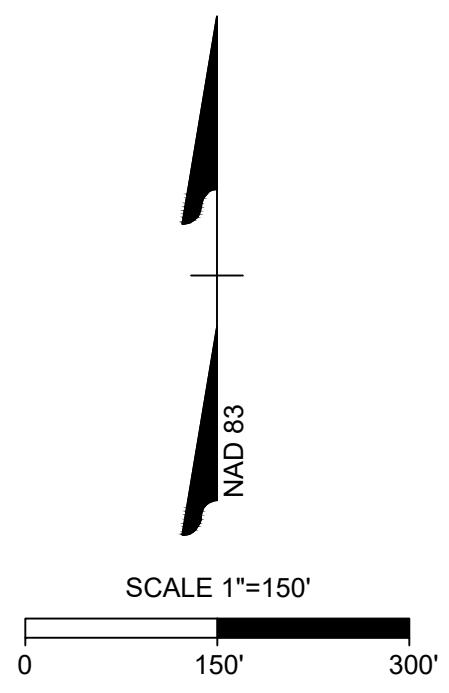
These plans and associated documents are the exclusive property of TIMMONS GROUP and may not be reproduced in whole or in part and shall not be used for any purpose whatsoever, inclusive, but not limited to construction, bidding, and/or construction staking without the express written consent of TIMMONS GROUP.





**STREET TREE PLANT SCHEDULE**

SYMBOL	QTY	BOTANICAL NAME	COMMON NAME	MINIMUM INSTALLED SIZE
☉	75	ACER SACCHARUM 'LEGACY'	SUGAR MAPLE	2.5" CAL.
☉	58	FRAXINUS AMERICANA	WHITE ASH	2.5" CAL.
☉	65	CARPINUS BETULUS 'FASTIGIATA'	FASTIGIATA EUROPEAN HORNBEAM	2.5" CAL.
☉	69	NYSSA SYLVATICA	BLACK TUPELO	2.5" CAL.
☉	76	QUERCUS LYRATA	OVERCUP OAK	2.5" CAL.



**LEGEND**

---	PROPERTY LINE
---	ADJACENT PROPERTY LINE
---	PERIMETER BUFFER
---	PROPOSED RIGHT-OF-WAY
---	PROPOSED LOT LINE
---	DRAINAGE EASEMENT
---	SANITARY SEWER EASEMENT
---	EXISTING WETLANDS
---	NEUSE RIPARIAN BUFFER
---	ACTIVE OPEN SPACE
---	PASSIVE OPEN SPACE
---	PUBLIC GREEN WAY
---	PAVED PRIVATE TRAIL

A HOMEOWNER'S ASSOCIATION (HOA) WILL OWN AND MAINTAIN ALL OPEN SPACE PARCELS AND WILL BE RESPONSIBLE FOR MAINTAINING ALL LANDSCAPING REQUIRED BY THE TOWN OF ZEBULON UNIFIED DEVELOPMENT ORDINANCE (UDO).

PRELIMINARY DO NOT USE FOR CONSTRUCTION

THIS DRAWING PREPARED AT THE  
**RALEIGH OFFICE**  
5410 Trinity Road, Suite 102 | Raleigh, NC 27607  
TEL 919.866.4951 FAX 919.833.8124 www.timmons.com

YOUR VISION ACHIEVED THROUGH OURS.

REVISION DESCRIPTION

DATE	DESCRIPTION

DATE  
04/17/2023

DRAWN BY  
C. CLARK

DESIGNED BY  
E. ANGE

CHECKED BY  
B. BLACKMON

SCALE  
1" = 150'

**TIMMONS GROUP**

NORTH CAROLINA LICENSE NO. C-1652

**FAISON TRACT**  
0 W GANNON AVENUE, ZEBULON, WAKE COUNTY, NORTH CAROLINA

**OVERALL LANDSCAPE PLAN**

JOB NO.  
49473

SHEET NO.  
5.0

S:\33149473-Faison\_Tract\DWG\Sheet\Master Plan\49473-331-C5.0-LANDSCAPE PLAN.dwg | Plotted by Cameron Clark



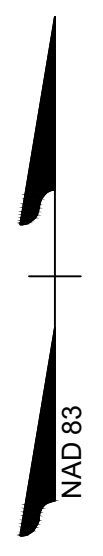
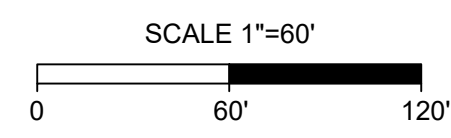
These plans and associated documents are the exclusive property of TIMMONS GROUP and may not be reproduced in whole or in part and shall not be used for any purpose whatsoever, inclusive, but not limited to construction, bidding, and/or construction staking without the express written consent of TIMMONS GROUP.

S:\31\49473-Faison\_Tract\DWG\Sheet\Master Plan\49473-331-C5-0-LANDSCAPE PLAN.dwg | Plotted by Cameron Clark

A HOMEOWNERS ASSOCIATION (HOA) WILL OWN AND MAINTAIN ALL OPEN SPACE PARCELS AND WILL BE RESPONSIBLE FOR MAINTAINING ALL LANDSCAPING REQUIRED BY THE TOWN OF ZEBULON UNIFIED DEVELOPMENT ORDINANCE (UDO).



Know what's below. Call before you dig.



**LEGEND**

	PROPERTY LINE
	ADJACENT PROPERTY LINE
	PERIMETER BUFFER
	PROPOSED RIGHT-OF-WAY
	PROPOSED LOT LINE
	DRAINAGE EASEMENT
	SANITARY SEWER EASEMENT
	EXISTING WETLANDS
	NEUSE RIPARIAN BUFFER
	ACTIVE OPEN SPACE
	PASSIVE OPEN SPACE
	PUBLIC GREEN WAY
	PAVED PRIVATE TRAIL

PRELIMINARY DO NOT USE FOR CONSTRUCTION

THIS DRAWING PREPARED AT THE RALEIGH OFFICE  
5410 Trinity Road, Suite 102 | Raleigh, NC 27607  
TEL 919.866.4951 FAX 919.833.8124 www.timmons.com

YOUR VISION ACHIEVED THROUGH OURS.

DATE	
04/17/2023	
DRAWN BY	C. CLARK
DESIGNED BY	E. ANGE
CHECKED BY	B. BLACKMON
SCALE	1" = 60'

**TIMMONS GROUP**  
NORTH CAROLINA LICENSE NO. C-1652

**FAISON TRACT**  
0 W GANNON AVENUE, ZEBULON, WAKE COUNTY, NORTH CAROLINA

**DETAILED LANDSCAPING PLAN SHEET 1 OF 3**

JOB NO.	49473
SHEET NO.	5.1

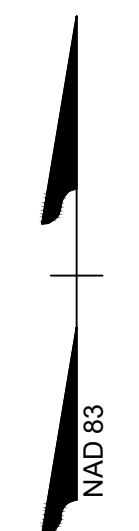
These plans and associated documents are the exclusive property of TIMMONS GROUP and may not be reproduced in whole or in part and shall not be used for any purpose whatsoever, inclusive, but not limited to construction, bidding, and/or construction staking without the express written consent of TIMMONS GROUP.

S:\331\49473-Faison\_Tract\DWG\Sheet\Master Plan\49473-331-C5.0-LANDSCAPE PLAN.dwg | Plotted by Cameron Clark



30' PERIMETER BUFFER

SCALE 1"=60'



**LEGEND**

	PROPERTY LINE
	ADJACENT PROPERTY LINE
	PERIMETER BUFFER
	PROPOSED RIGHT-OF-WAY
	PROPOSED LOT LINE
	DRAINAGE EASEMENT
	SANITARY SEWER EASEMENT
	EXISTING WETLANDS
	NEUSE RIPARIAN BUFFER
	ACTIVE OPEN SPACE
	PASSIVE OPEN SPACE
	PUBLIC GREEN WAY
	PAVED PRIVATE TRAIL

A HOMEOWNERS ASSOCIATION (HOA) WILL OWN AND MAINTAIN ALL OPEN SPACE PARCELS AND WILL BE RESPONSIBLE FOR MAINTAINING ALL LANDSCAPING REQUIRED BY THE TOWN OF ZEBULON UNIFIED DEVELOPMENT ORDINANCE (UDO).



PRELIMINARY DO NOT USE FOR CONSTRUCTION

THIS DRAWING PREPARED AT THE RALEIGH OFFICE  
5410 Trinity Road, Suite 102 | Raleigh, NC 27607  
TEL 919.866.4951 FAX 919.833.8124 www.timmons.com

YOUR VISION ACHIEVED THROUGH OURS.

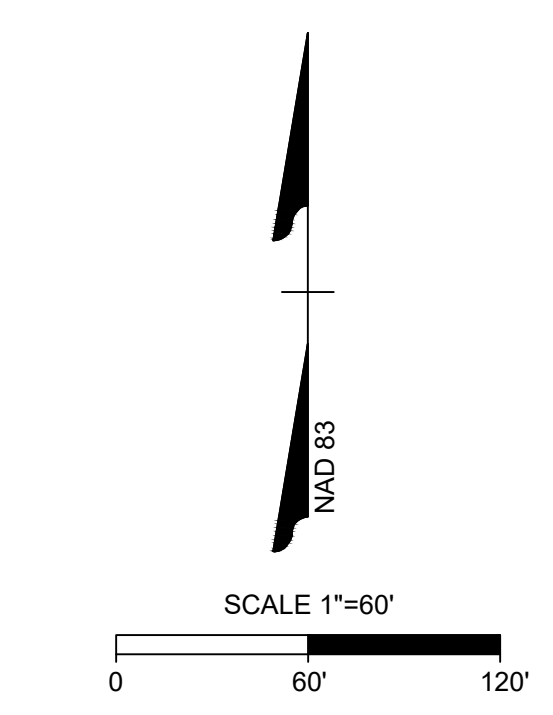
DATE	04/17/2023
DRAWN BY	C. CLARK
DESIGNED BY	E. ANGE
CHECKED BY	B. BLACKMON
SCALE	1" = 60'

**TIMMONS GROUP**  
NORTH CAROLINA LICENSE NO. C-1652

**FAISON TRACT**  
0 W GANNON AVENUE, ZEBULON, WAKE COUNTY, NORTH CAROLINA  
DETAILED LANDSCAPING PLAN SHEET 2 OF 3

JOB NO. 49473  
SHEET NO. 5.2

These plans and associated documents are the exclusive property of TIMMONS GROUP and may not be reproduced in whole or in part and shall not be used for any purpose whatsoever, inclusive, but not limited to construction, bidding, and/or construction staking without the express written consent of TIMMONS GROUP.



**LEGEND**

	PROPERTY LINE
	ADJACENT PROPERTY LINE
	PERIMETER BUFFER
	PROPOSED RIGHT-OF-WAY
	PROPOSED LOT LINE
	DRAINAGE EASEMENT
	SANITARY SEWER EASEMENT
	EXISTING WETLANDS
	NEUSE RIPARIAN BUFFER
	ACTIVE OPEN SPACE
	PASSIVE OPEN SPACE
	PUBLIC GREEN WAY
	PAVED PRIVATE TRAIL

A HOMEOWNER'S ASSOCIATION (HOA) WILL OWN AND MAINTAIN ALL OPEN SPACE PARCELS AND WILL BE RESPONSIBLE FOR MAINTAINING ALL LANDSCAPING REQUIRED BY THE TOWN OF ZEBULON UNIFIED DEVELOPMENT ORDINANCE (UDO).



S:\33149473-Faison\_Trac\DWG\Sheet\Master Plan\49473-331-C50-LANDSCAPE PLAN.dwg | Plotted by Cameron Clark

PRELIMINARY DO NOT  
USE FOR  
CONSTRUCTION

THIS DRAWING PREPARED AT THE  
**RALEIGH OFFICE**  
5410 Trinity Road, Suite 102 | Raleigh, NC 27607  
TEL 919.866.4951 FAX 919.833.8124 www.timmons.com

YOUR VISION ACHIEVED THROUGH OURS.

DATE	REVISION DESCRIPTION
04/17/2023	

DESIGNED BY  
**E. ANGE**

CHECKED BY  
**B. BLACKMON**

SCALE  
**1" = 60'**

# TIMMONS GROUP

NORTH CAROLINA LICENSE NO. C-1652

## FAISON TRACT

0 W GANNON AVENUE, ZEBULON, WAKE COUNTY, NORTH CAROLINA

### DETAILED LANDSCAPING PLAN SHEET 3 OF 3

JOB NO.	49473
SHEET NO.	5.3

These plans and associated documents are the exclusive property of TIMMONS GROUP and may not be reproduced in whole or in part and shall not be used for any purpose whatsoever, inclusive, but not limited to construction, bidding, and/or construction staking without the express written consent of TIMMONS GROUP.

S:\33149473-Faison\_Trac\DWG\Sheet\Master Plan\49473-331-C6-0-LIGHT PLAN.dwg | Plotted by Cameron Clark



**LEGEND**

- PROPERTY LINE
- ADJACENT PROPERTY LINE
- PERIMETER BUFFER
- PROPOSED RIGHT-OF-WAY
- PROPOSED LOT LINE
- DRAINAGE EASEMENT
- SANITARY SEWER EASEMENT
- EXISTING WETLANDS
- NEUSE RIPARIAN BUFFER
- ACTIVE OPEN SPACE
- PASSIVE OPEN SPACE
- PUBLIC GREEN WAY
- PAVED PRIVATE TRAIL

**LIGHTING LEGEND**

- LED STREET LIGHTS (7,000 LUMENS LED 75 ROADWAY LIGHT)
- ALUMINUM POLE - HEIGHT 30'

**1** FIXTURE 'A' DETAIL  
SCALE: N.T.S.

**Outdoor Lighting**

MITCHELL TOP HAT LED

Light source: LED (white)	50 watts
Wattage: 50 watts	
Lumens: 5,603	
Light pattern: IKEMA Type III   Type V	
IKEMA model classification: Semi-cutoff	
BUG rating: Type III B2J303   Type V B2J303	
Color temperature: 3,000K   4,000K	

POLE AVAILABLE	MOUNTING HEIGHT	COLOR
Aluminum	12'	Black
Castall concrete	12'	Black
Victorian concrete	12'	Black, Gray-green
Washington concrete	12'	Black, Gray

**DUKE ENERGY**

PRELIMINARY DO NOT  
USE FOR  
CONSTRUCTION

THIS DRAWING PREPARED AT THE  
**RALEIGH OFFICE**  
5410 Trinity Road, Suite 102 | Raleigh, NC 27607  
TEL 919.866.4951 FAX 919.833.8124 www.timmons.com

YOUR VISION ACHIEVED THROUGH OURS.

REVISION DESCRIPTION	DATE

DATE  
**04/17/2023**

DRAWN BY  
**C. CLARK**

DESIGNED BY  
**E. ANGE**

CHECKED BY  
**B. BLACKMON**

SCALE  
**1" = 150'**

**TIMMONS GROUP**

NORTH CAROLINA LICENSE NO. C-1652

**FAISON TRACT**  
0 W GANNON AVENUE, ZEBULON, WAKE COUNTY, NORTH CAROLINA

**OVERALL LIGHTING PLAN**

JOB NO.  
**49473**

SHEET NO.  
**6.0**



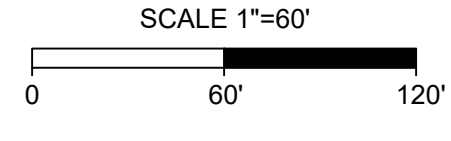

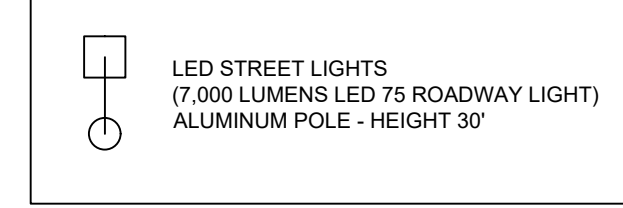
These plans and associated documents are the exclusive property of TIMMONS GROUP and may not be reproduced in whole or in part and shall not be used for any purpose whatsoever, inclusive, but not limited to construction, bidding, and/or construction staking without the express written consent of TIMMONS GROUP.

S:\3149473-Faison\_Trac\DWG\Sheet\Master Plan\49473-331-C6.0-LIGHT PLAN.dwg | Plotted by Cameron Clark

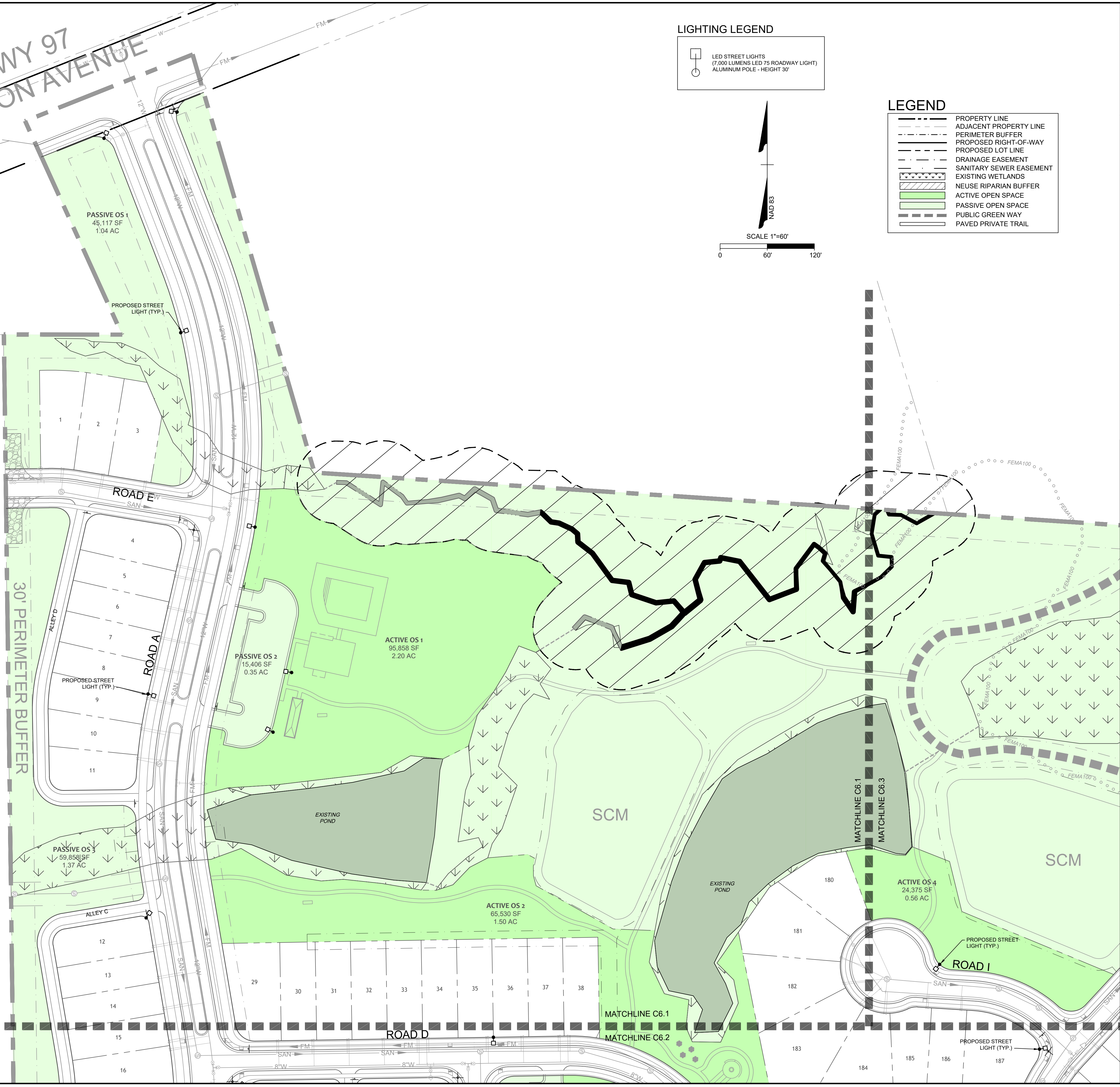
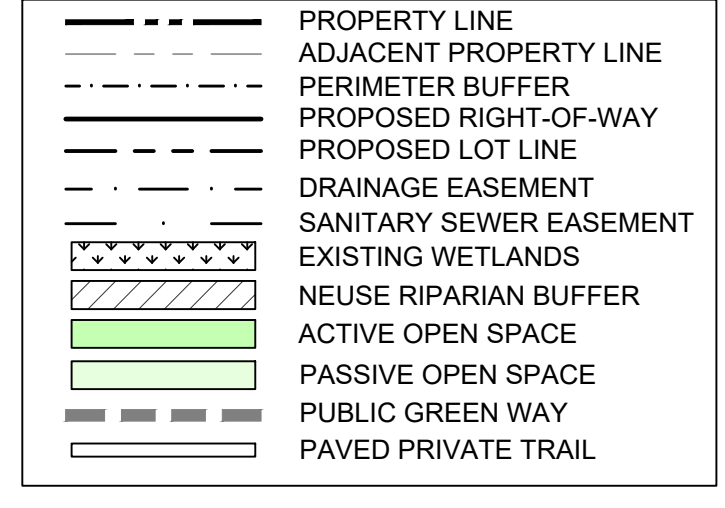


NC HWY 97  
W. GANNON AVENUE

LIGHTING LEGEND



LEGEND



PRELIMINARY DO NOT  
USE FOR  
CONSTRUCTION

THIS DRAWING PREPARED AT THE  
**RALEIGH OFFICE**  
5410 Trinity Road, Suite 102 | Raleigh, NC 27607  
TEL 919.866.4951 FAX 919.833.8124 www.timmons.com

YOUR VISION ACHIEVED THROUGH OURS.

DATE	REVISION DESCRIPTION
04/17/2023	

DRAWN BY  
**C. CLARK**

DESIGNED BY  
**E. ANGE**

CHECKED BY  
**B. BLACKMON**

SCALE  
**1" = 60'**

**TIMMONS GROUP**  
NORTH CAROLINA LICENSE NO. C-1652

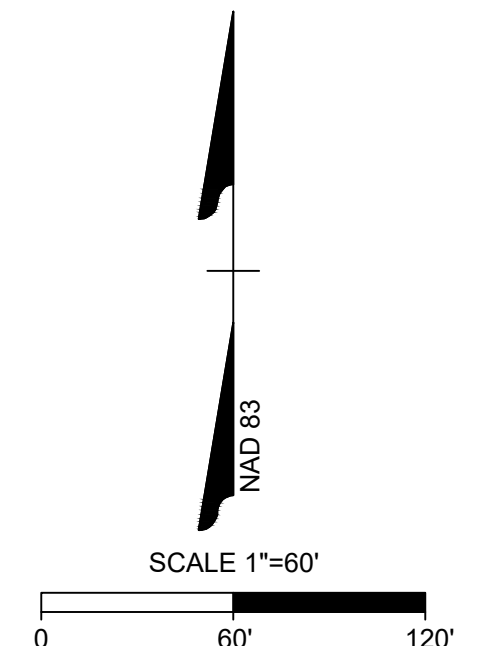
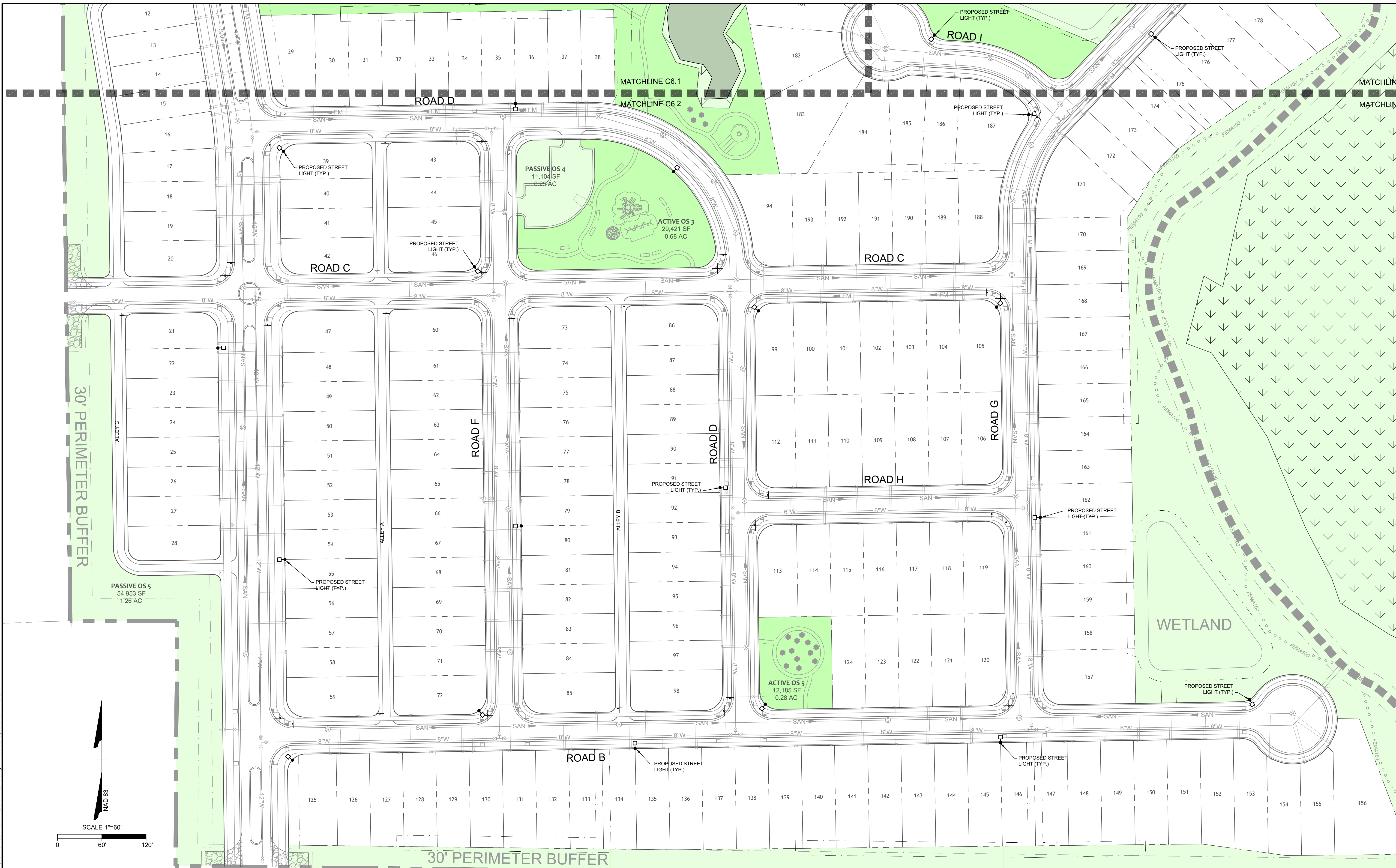
**FAISON TRACT**  
0 W GANNON AVENUE, ZEBULON, WAKE COUNTY, NORTH CAROLINA

**DETAILED LIGHTING PLAN SHEET 1 OF 3**

JOB NO.	49473
SHEET NO.	6.1

These plans and associated documents are the exclusive property of TIMMONS GROUP and may not be reproduced in whole or in part and shall not be used for any purpose whatsoever, inclusive, but not limited to construction, bidding, and/or construction staking without the express written consent of TIMMONS GROUP.

S:\33149473-Faison-Tract\DWG\Sheet\Master Plan\49473-331-C6-0-LIGHT PLAN.dwg | Plotted by Cameron Clark



**LEGEND**

	PROPERTY LINE
	ADJACENT PROPERTY LINE
	PERIMETER BUFFER
	PROPOSED RIGHT-OF-WAY
	PROPOSED LOT LINE
	DRAINAGE EASEMENT
	SANITARY SEWER EASEMENT
	EXISTING WETLANDS
	NEUSE RIPARIAN BUFFER
	ACTIVE OPEN SPACE
	PASSIVE OPEN SPACE
	PUBLIC GREEN WAY
	PAVED PRIVATE TRAIL

**LIGHTING LEGEND**

	LED STREET LIGHTS (7,000 LUMENS LED 75 ROADWAY LIGHT)
	ALUMINUM POLE - HEIGHT 30'

PRELIMINARY DO NOT USE FOR CONSTRUCTION

THIS DRAWING PREPARED AT THE  
**RALEIGH OFFICE**  
5410 Trinity Road, Suite 102 | Raleigh, NC 27607  
TEL 919.866.4951 FAX 919.853.8124 www.timmons.com

YOUR VISION ACHIEVED THROUGH OURS.

DATE	04/17/2023
DRAWN BY	C. CLARK
DESIGNED BY	E. ANGE
CHECKED BY	B. BLACKMON
SCALE	1" = 60'

**TIMMONS GROUP**

NORTH CAROLINA LICENSE NO. C-1652

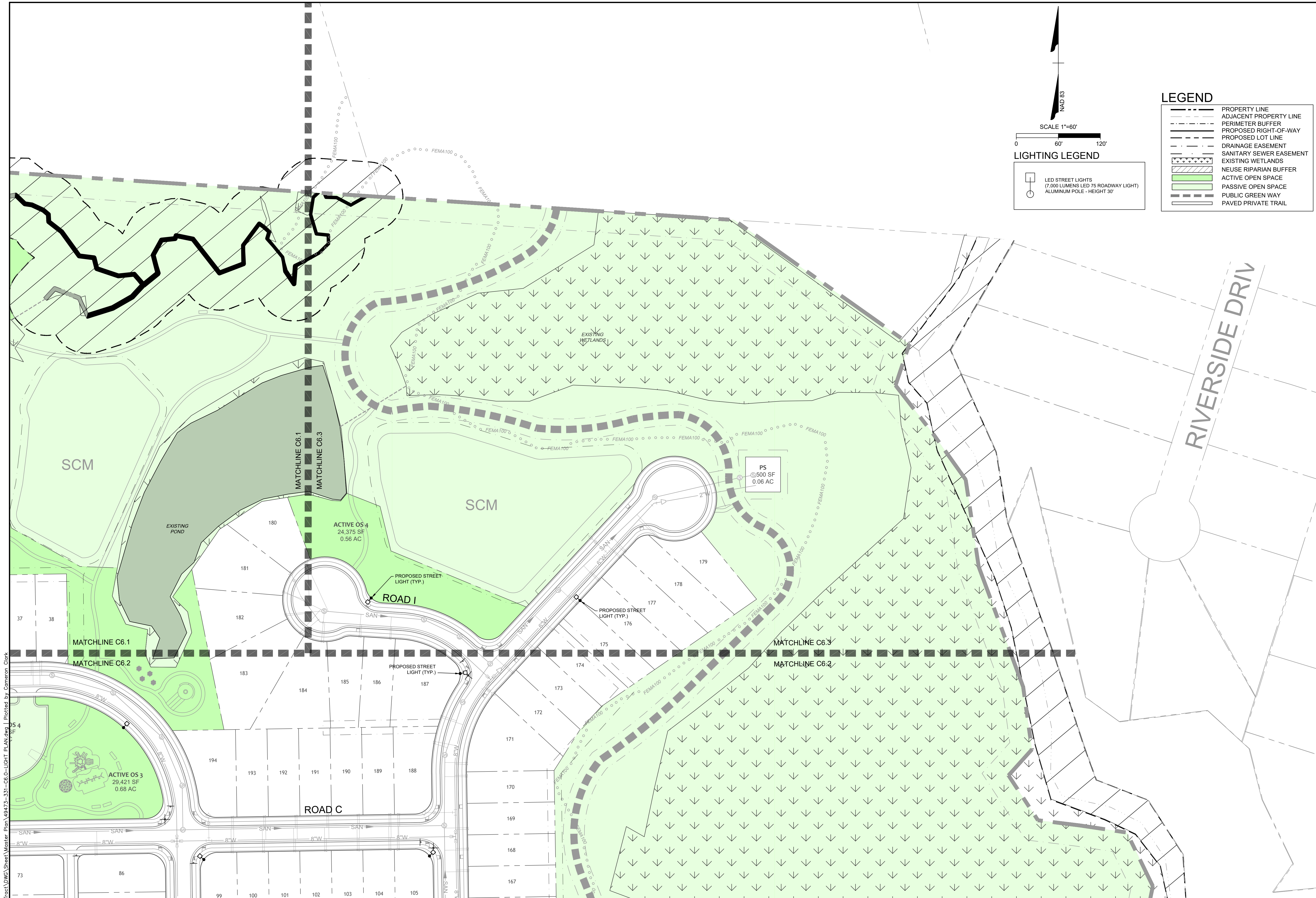
**FAISON TRACT**  
0 W GANNON AVENUE, ZEBULON, WAKE COUNTY, NORTH CAROLINA

**DETAILED LIGHTING PLAN SHEET 2 OF 3**

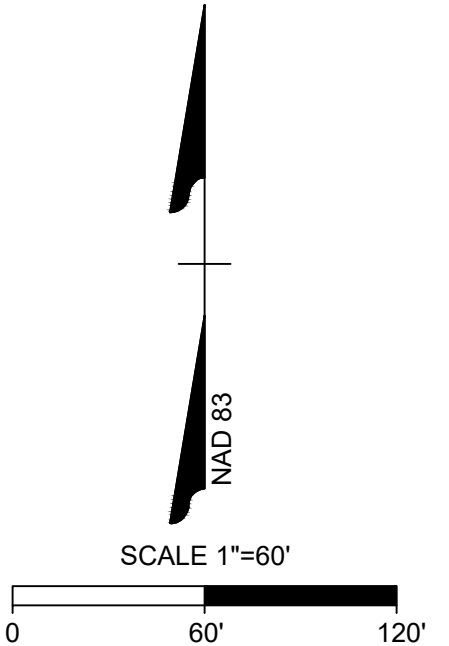
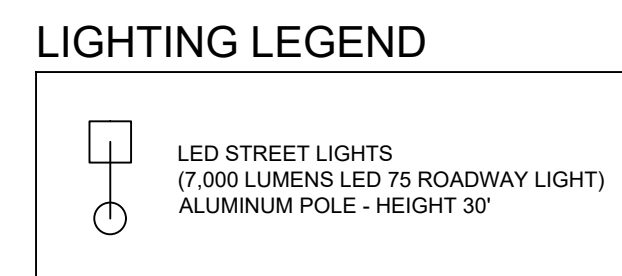
JOB NO.	49473
SHEET NO.	6.2



These plans and associated documents are the exclusive property of TIMMONS GROUP and may not be reproduced in whole or in part and shall not be used for any purpose whatsoever, inclusive, but not limited to construction, bidding, and/or construction staking without the express written consent of TIMMONS GROUP.



- LEGEND**
- PROPERTY LINE
  - - - ADJACENT PROPERTY LINE
  - PERIMETER BUFFER
  - - - PROPOSED RIGHT-OF-WAY
  - - - PROPOSED LOT LINE
  - - - DRAINAGE EASEMENT
  - - - SANITARY SEWER EASEMENT
  - EXISTING WETLANDS
  - NEUSE RIPARIAN BUFFER
  - ACTIVE OPEN SPACE
  - PASSIVE OPEN SPACE
  - PUBLIC GREEN WAY
  - PAVED PRIVATE TRAIL



PRELIMINARY DO NOT  
USE FOR  
CONSTRUCTION

THIS DRAWING PREPARED AT THE  
**RALEIGH OFFICE**  
5410 Trinity Road, Suite 102 | Raleigh, NC 27607  
TEL 919.866.4951 FAX 919.833.8124 www.timmons.com

YOUR VISION ACHIEVED THROUGH OURS.

DATE  
04/17/2023

DRAWN BY  
C. CLARK

DESIGNED BY  
E. ANGE

CHECKED BY  
B. BLACKMON

SCALE  
1" = 60'

**TIMMONS GROUP**

NORTH CAROLINA LICENSE NO. C-1652

**FAISON TRACT**  
0 W GANNON AVENUE, ZEBULON, WAKE COUNTY, NORTH CAROLINA

**DETAILED LIGHTING PLAN SHEET 3 OF 3**

JOB NO.  
49473

SHEET NO.  
6.3



S:\33149473-Faison\_Tract\DWG\Sheet Master Plan\49473-331-C6.0-LIGHT PLAN.dwg | Plotted by Cameron Clark

These plans and associated documents are the exclusive property of TIMMONS GROUP and may not be reproduced in whole or in part and shall not be used for any purpose whatsoever, inclusive, but not limited to construction, bidding, and/or construction staking without the express written consent of TIMMONS GROUP.



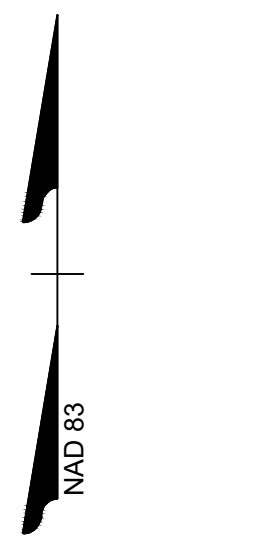
S:\331\49473-Faison\_Tract\DWG\Sheet\Master Plan\49473C-331C-C7.0-SIGNS MARKINGS.dwg | Plotted by Cameron Clark



### SIGN LEGEND

- ALL SITE SIGNAGE SHALL BE IN ACCORDANCE WITH THE CURRENT MANUAL ON UNIFORM TRAFFIC CONTROL DEVICES (MUTCD) AND NCDOT STANDARDS.
 

SIGN	MUTCD STD.	SIZE
STOP	R1-1	30"x30"
25 MPH	R2-1	24"x30"
ROAD CLOSED	R11-2	48"x30"
STREET NAME	D3-1	VARIES x12"
PEDESTRIAN CROSSING	W11-2	30"
PEDESTRIAN CROSSING	W16-7P	30"
- ALL SIGNS SHALL BE MOUNTED WITH 7-FT MIN. VERTICAL CLEARANCE TO THE BOTTOM OF THE SIGN ON 3-LB. GALV. STEEL U-CHANNEL POST SET IN 3-FT DEEP x 12-IN DIA. CONCRETE FOOTINGS.
- ALL SIGNAGE SHALL BE FIELD STAKED AND THE LOCATIONS APPROVED BY THE TOWN OF KNIGHTDALE AND/OR NCDOT PRIOR TO SIGN INSTALLATION.
- CONTRACTOR SHALL PROVIDE TRAFFIC CONTROL AS REQUIRED BY THE TOWN OF KNIGHTDALE, THE CURRENT MANUAL ON UNIFORM TRAFFIC CONTROL DEVICES (MUTCD) AND ALL NCDOT STANDARDS AND SPECIFICATIONS.
- THE TOWN OF KNIGHTDALE REQUIRES ALL REGULATORY PAVEMENT MARKINGS TO BE HI-VIS THERMOPLASTIC, EXCEPT FOR PARKING SPACE STRIPING WHICH MAY BE WHITE PAINT, PER DETAIL 4.06.



### LEGEND

- PROPERTY LINE
- ADJACENT PROPERTY LINE
- PERIMETER BUFFER
- PROPOSED RIGHT-OF-WAY
- PROPOSED LOT LINE
- DRAINAGE EASEMENT
- SANITARY SEWER EASEMENT
- EXISTING WETLANDS
- NEUSE RIPARIAN BUFFER
- ACTIVE OPEN SPACE
- PASSIVE OPEN SPACE
- PUBLIC GREEN WAY
- PAVED PRIVATE TRAIL

**PRELIMINARY DO NOT USE FOR CONSTRUCTION**

THIS DRAWING PREPARED AT THE  
**RALEIGH OFFICE**  
 5410 Trinity Road, Suite 102 | Raleigh, NC 27607  
 TEL 919.866.4951 FAX 919.833.8124 www.timmons.com

YOUR VISION ACHIEVED THROUGH OURS.

REVISION DESCRIPTION

DATE	DESCRIPTION
04/17/2023	

DRAWN BY  
**C. CLARK**

DESIGNED BY  
**E. ANGE**

CHECKED BY  
**B. BLACKMON**

SCALE  
**1" = 150'**

# TIMMONS GROUP

NORTH CAROLINA LICENSE NO. C-1652

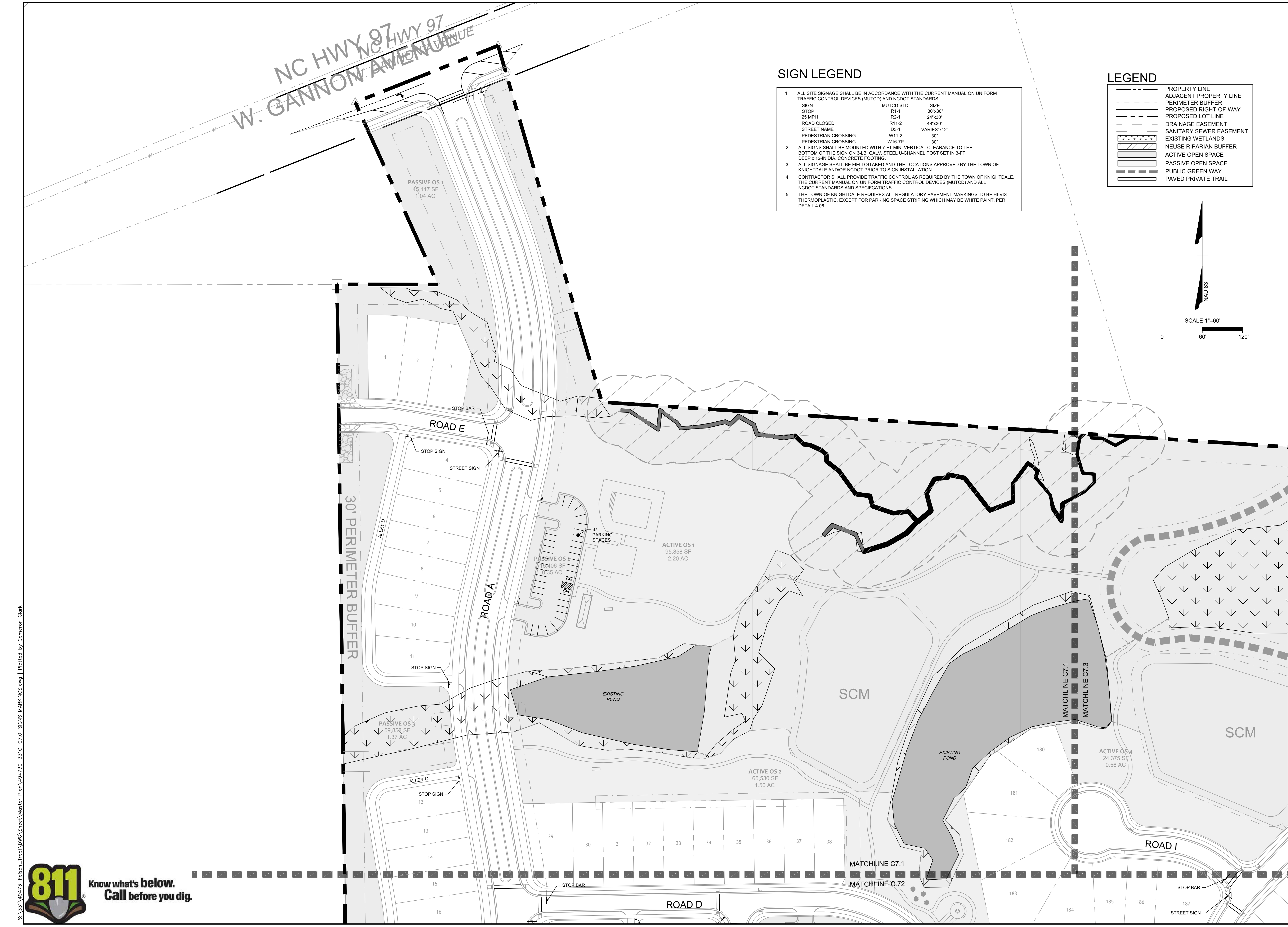
**FAISON TRACT**  
 0 W GANNON AVENUE, ZEBULON, WAKE COUNTY, NORTH CAROLINA

**OVERALL SIGNS AND MARKINGS PLAN**

JOB NO.  
**49473**

SHEET NO.  
**C7.0**

These plans and associated documents are the exclusive property of TIMMONS GROUP and may not be reproduced in whole or in part and shall not be used for any purpose whatsoever, inclusive, but not limited to construction, bidding, and/or construction staking without the express written consent of TIMMONS GROUP.



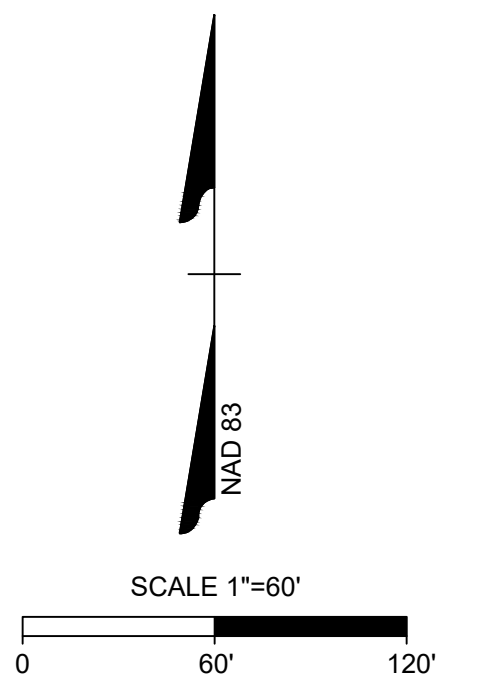
**SIGN LEGEND**

- ALL SITE SIGNAGE SHALL BE IN ACCORDANCE WITH THE CURRENT MANUAL ON UNIFORM TRAFFIC CONTROL DEVICES (MUTCD) AND NCDOT STANDARDS.
 

SIGN	MUTCD STD.	SIZE
STOP	R1-1	30"x30"
25 MPH	R2-1	24"x30"
ROAD CLOSED	R11-2	48"x30"
STREET NAME	D3-1	VARIES*12"
PEDESTRIAN CROSSING	W11-2	30"
PEDESTRIAN CROSSING	W16-7P	30"
- ALL SIGNS SHALL BE MOUNTED WITH 7-FT MIN. VERTICAL CLEARANCE TO THE BOTTOM OF THE SIGN ON 3-LB. GALV. STEEL U-CHANNEL POST SET IN 3-FT DEEP x 12-IN DIA. CONCRETE FOOTING.
- ALL SIGNAGE SHALL BE FIELD STAKED AND THE LOCATIONS APPROVED BY THE TOWN OF KNIGHTDALE AND/OR NCDOT PRIOR TO SIGN INSTALLATION.
- CONTRACTOR SHALL PROVIDE TRAFFIC CONTROL AS REQUIRED BY THE TOWN OF KNIGHTDALE, THE CURRENT MANUAL ON UNIFORM TRAFFIC CONTROL DEVICES (MUTCD) AND ALL NCDOT STANDARDS AND SPECIFICATIONS.
- THE TOWN OF KNIGHTDALE REQUIRES ALL REGULATORY PAVEMENT MARKINGS TO BE HI-VIS THERMOPLASTIC, EXCEPT FOR PARKING SPACE STRIPING WHICH MAY BE WHITE PAINT, PER DETAIL 4.06.

**LEGEND**

	PROPERTY LINE
	ADJACENT PROPERTY LINE
	PERIMETER BUFFER
	PROPOSED RIGHT-OF-WAY
	PROPOSED LOT LINE
	DRAINAGE EASEMENT
	SANITARY SEWER EASEMENT
	EXISTING WETLANDS
	NEUSE RIPARIAN BUFFER
	ACTIVE OPEN SPACE
	PASSIVE OPEN SPACE
	PUBLIC GREEN WAY
	PAVED PRIVATE TRAIL



PRELIMINARY DO NOT  
USE FOR  
CONSTRUCTION

THIS DRAWING PREPARED AT THE  
**RALEIGH OFFICE**  
5410 Trinity Road, Suite 102 | Raleigh, NC 27607  
TEL 919.866.4951 FAX 919.833.8124 www.timmons.com

YOUR VISION ACHIEVED THROUGH OURS.

DATE  
04/17/2023

DRAWN BY  
C. CLARK

DESIGNED BY  
E. ANGE

CHECKED BY  
B. BLACKMON

SCALE  
1" = 60'

**TIMMONS GROUP**  
NORTH CAROLINA LICENSE NO. C-1652

**FAISON TRACT**  
0 W GANNON AVENUE, ZEBULON, WAKE COUNTY, NORTH CAROLINA

**DETAILED SIGNS AND MARKINGS PLAN SHEET 1 OF 3**

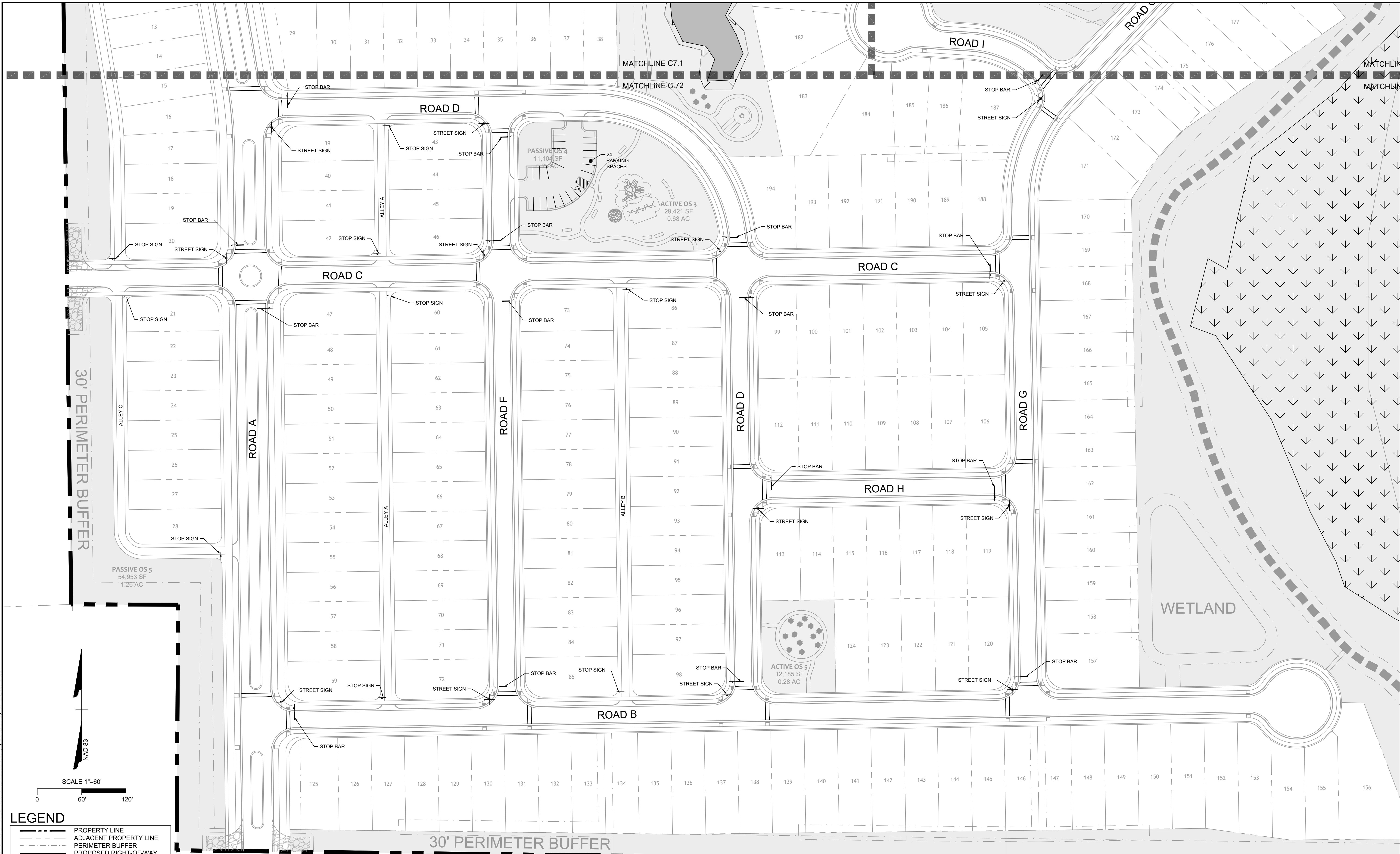
These plans and associated documents are the exclusive property of TIMMONS GROUP and may not be reproduced in whole or in part and shall not be used for any purpose whatsoever, inclusive, but not limited to construction, bidding, and/or construction staking without the express written consent of TIMMONS GROUP.

JOB NO.  
49473

SHEET NO.  
C7.1

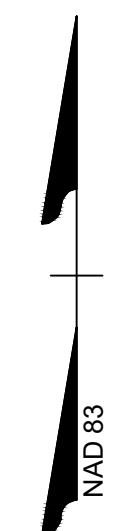
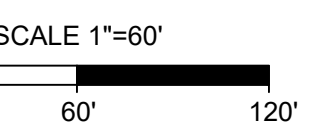
S:\33149473-Faison-Tract\DWG\Sheet\Master Plan\49473C-331C-C7.1-SIGNS MARKINGS.dwg | Plotted by Cameron Clark





30' PERIMETER BUFFER

30' PERIMETER BUFFER



**LEGEND**

	PROPERTY LINE
	ADJACENT PROPERTY LINE
	PERIMETER BUFFER
	PROPOSED RIGHT-OF-WAY
	PROPOSED LOT LINE
	DRAINAGE EASEMENT
	SANITARY SEWER EASEMENT
	EXISTING WETLANDS
	NEUSE RIPARIAN BUFFER
	ACTIVE OPEN SPACE
	PASSIVE OPEN SPACE
	PUBLIC GREEN WAY
	PAVED PRIVATE TRAIL

**SIGN LEGEND**

- ALL SITE SIGNAGE SHALL BE IN ACCORDANCE WITH THE CURRENT MANUAL ON UNIFORM TRAFFIC CONTROL DEVICES (MUTCD) AND NCDOT STANDARDS.
 

SIGN	MUTCD STD.	SIZE
STOP	R1-1	30"x30"
25 MPH	R2-1	24"x30"
ROAD CLOSED	R11-2	48"x30"
STREET NAME	D3-1	VARIES"x12"
PEDESTRIAN CROSSING	W11-2	30"
PEDESTRIAN CROSSING	W16-7P	30"
- ALL SIGNS SHALL BE MOUNTED WITH 7-FT MIN. VERTICAL CLEARANCE TO THE BOTTOM OF THE SIGN ON 3-LB. GALV. STEEL U-CHANNEL POST SET IN 3-FT DEEP x 12-IN DIA. CONCRETE FOOTING.
- ALL SIGNAGE SHALL BE FIELD STAKED AND THE LOCATIONS APPROVED BY THE TOWN OF KNIGHTDALE AND/OR NCDOT PRIOR TO SIGN INSTALLATION.
- CONTRACTOR SHALL PROVIDE TRAFFIC CONTROL AS REQUIRED BY THE TOWN OF KNIGHTDALE, THE CURRENT MANUAL ON UNIFORM TRAFFIC CONTROL DEVICES (MUTCD) AND ALL NCDOT STANDARDS AND SPECIFICATIONS.
- THE TOWN OF KNIGHTDALE REQUIRES ALL REGULATORY PAVEMENT MARKINGS TO BE HI-VIS THERMOPLASTIC, EXCEPT FOR PARKING SPACE STRIPING WHICH MAY BE WHITE PAINT, PER DETAIL 4.06.

PRELIMINARY DO NOT USE FOR CONSTRUCTION

THIS DRAWING PREPARED AT THE  
**RALEIGH OFFICE**  
 5410 Trinity Road, Suite 102 | Raleigh, NC 27607  
 TEL 919.866.4951 FAX 919.833.8124 www.timmons.com

YOUR VISION ACHIEVED THROUGH OURS.

DATE	04/17/2023
DRAWN BY	C. CLARK
DESIGNED BY	E. ANGE
CHECKED BY	B. BLACKMON
SCALE	1" = 60'

**TIMMONS GROUP**

NORTH CAROLINA LICENSE NO. C-1652

**FAISON TRACT**  
 0 W GANNON AVENUE, ZEBULON, WAKE COUNTY, NORTH CAROLINA

**DETAILED SIGNS AND MARKINGS PLAN SHEET 2 OF 3**

REVISION DESCRIPTION	
DATE	
JOB NO.	49473
SHEET NO.	C7.2

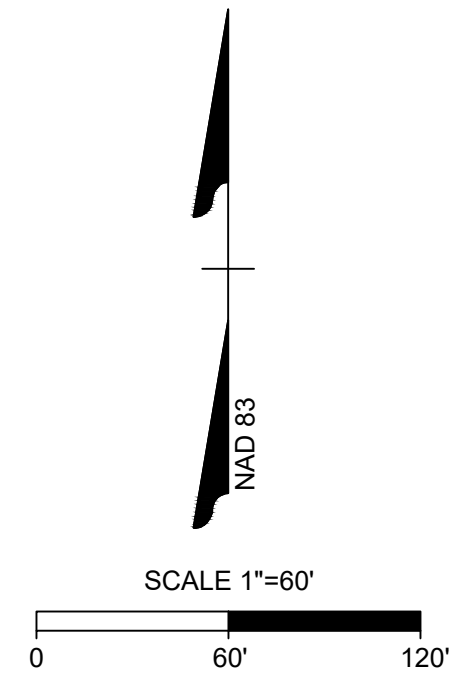
These plans and associated documents are the exclusive property of TIMMONS GROUP and may not be reproduced in whole or in part and shall not be used for any purpose whatsoever, inclusive, but not limited to construction, bidding, and/or construction staking without the express written consent of TIMMONS GROUP.



### SIGN LEGEND

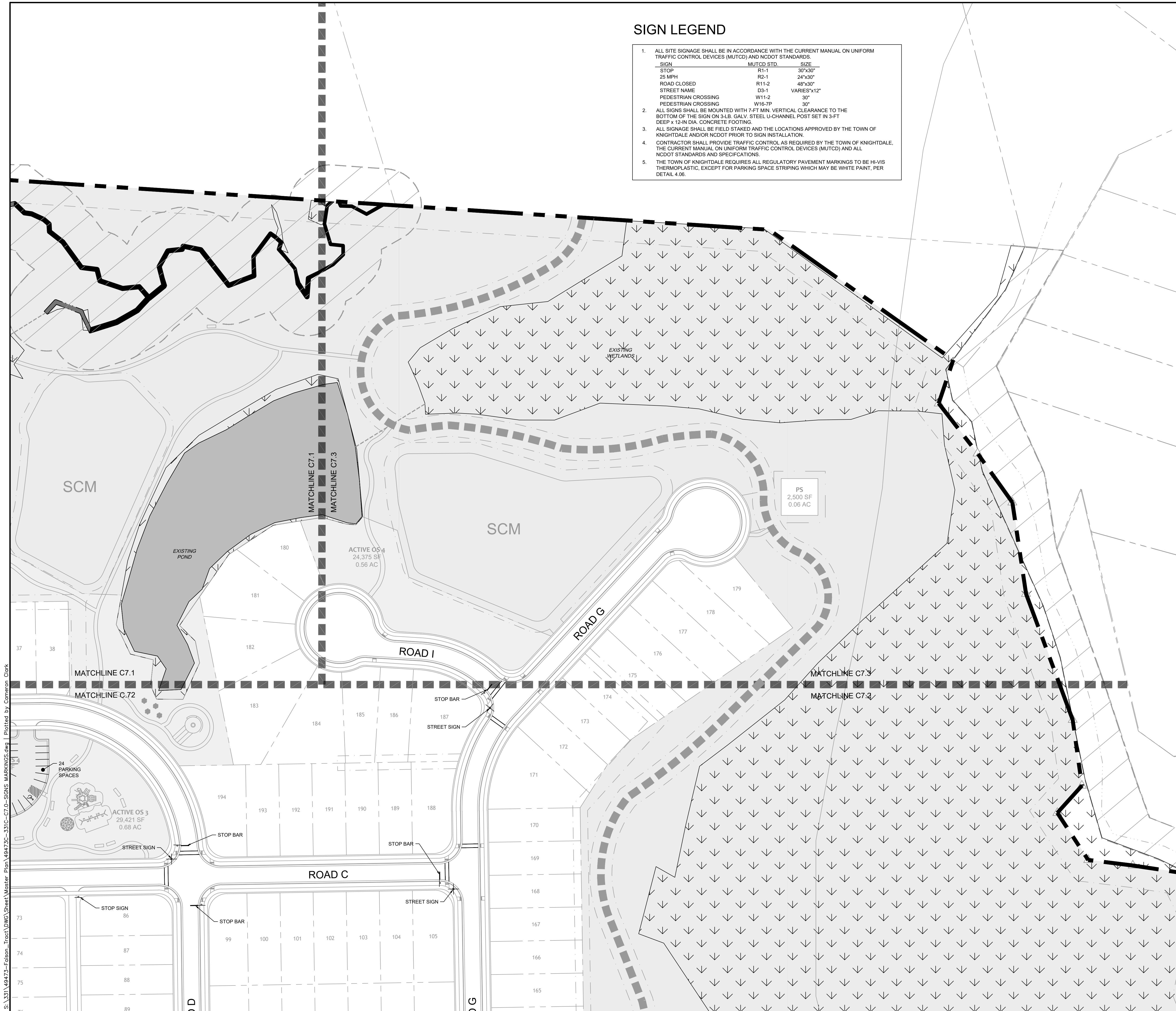
- ALL SITE SIGNAGE SHALL BE IN ACCORDANCE WITH THE CURRENT MANUAL ON UNIFORM TRAFFIC CONTROL DEVICES (MUTCD) AND NCDOT STANDARDS.
 

SIGN	MUTCD STD.	SIZE
STOP	R1-1	30"x30"
25 MPH	R2-1	24"x30"
ROAD CLOSED	R11-2	48"x30"
STREET NAME	D3-1	VARIES"x12"
PEDESTRIAN CROSSING	W11-2	30"
PEDESTRIAN CROSSING	W16-7P	30"
- ALL SIGNS SHALL BE MOUNTED WITH 7-FT MIN. VERTICAL CLEARANCE TO THE BOTTOM OF THE SIGN ON 3-LB. GALV. STEEL U-CHANNEL POST SET IN 3-FT DEEP x 12-IN DIA. CONCRETE FOOTING.
- ALL SIGNAGE SHALL BE FIELD STAKED AND THE LOCATIONS APPROVED BY THE TOWN OF KNIGHTDALE AND/OR NCDOT PRIOR TO SIGN INSTALLATION.
- CONTRACTOR SHALL PROVIDE TRAFFIC CONTROL AS REQUIRED BY THE TOWN OF KNIGHTDALE, THE CURRENT MANUAL ON UNIFORM TRAFFIC CONTROL DEVICES (MUTCD) AND ALL NCDOT STANDARDS AND SPECIFICATIONS.
- THE TOWN OF KNIGHTDALE REQUIRES ALL REGULATORY PAVEMENT MARKINGS TO BE HI-VIS THERMOPLASTIC, EXCEPT FOR PARKING SPACE STRIPING WHICH MAY BE WHITE PAINT, PER DETAIL 4.06.



### LEGEND

- PROPERTY LINE
- ADJACENT PROPERTY LINE
- PERIMETER BUFFER
- PROPOSED RIGHT-OF-WAY
- PROPOSED LOT LINE
- DRAINAGE EASEMENT
- SANITARY SEWER EASEMENT
- EXISTING WETLANDS
- NEUSE RIPARIAN BUFFER
- ACTIVE OPEN SPACE
- PASSIVE OPEN SPACE
- PUBLIC GREEN WAY
- PAVED PRIVATE TRAIL



PRELIMINARY DO NOT USE FOR CONSTRUCTION

THIS DRAWING PREPARED AT THE  
**RALEIGH OFFICE**  
 5410 Trinity Road, Suite 102 | Raleigh, NC 27607  
 TEL 919.866.4951 FAX 919.833.8124 www.timmons.com

YOUR VISION ACHIEVED THROUGH OURS.

REVISION DESCRIPTION	DATE

DATE  
04/17/2023

DRAWN BY  
C. CLARK

DESIGNED BY  
E. ANGE

CHECKED BY  
B. BLACKMON

SCALE  
1" = 60'

**FAISON TRACT**

0 W GANNON AVENUE, ZEBULON, WAKE COUNTY, NORTH CAROLINA

**DETAILED SIGNS AND MARKINGS PLAN SHEET 3 OF 3**

These plans and associated documents are the exclusive property of TIMMONS GROUP and may not be reproduced in whole or in part and shall not be used for any purpose whatsoever, inclusive, but not limited to construction, bidding, and/or construction staking without the express written consent of TIMMONS GROUP.

JOB NO. 49473
SHEET NO. C7.3



S:\33149473-Faison\_Tract\DWG\Sheet\Master Plan\49473C-331C-C7.3-SIGNS MARKINGS.dwg | Plotted by Cameron Clark