

- Revisions**
- 07.13.22-06.12.23 Per City/Town 1st-5th review
 - 10.19.23 Per Wake Co review
 - 01.31.24 Per Wake Co review
 - 08.01.24 Per Wake Co review
 - 09.05.24 Per Wake Co review
 - 10.07.24 Per Wake Co review

Owner:
 D.R. Horton, Inc.
 7208 Falls of Neuse Road
 Raleigh NC 27615
 919.497.2163

Project
 Clifton Grove

Erosion Control Plan
 Site Stabilization and
 Close-out

Date
 February 15, 2022

Scale
 1" = 100'

Sheet

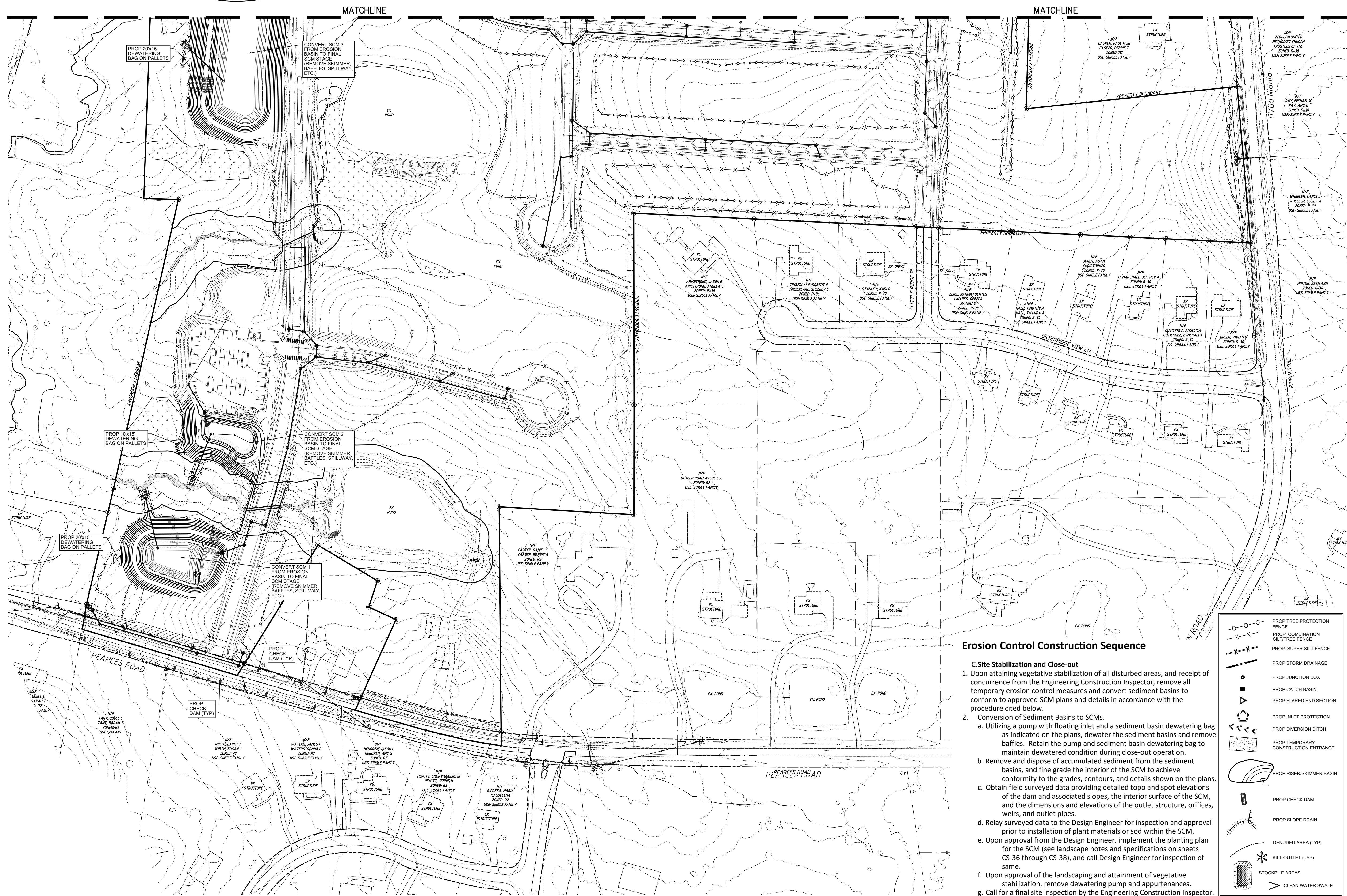
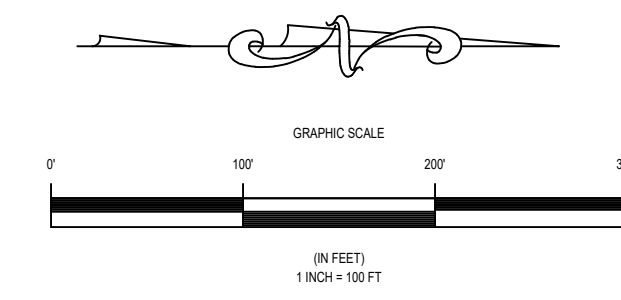
CS-7f

Note:
 Limits of disturbance shall be isolated to spaces necessary for the construction of the infrastructure and no lot disturbance will occur until a building permit is issued for each individual property in accordance with Section 6.2.5.1 of the Town of Zebulon UDO.

- Maintenance Requirements for Stockpiles
- Seeding or covering stockpiles with tarps or mulch is required and will reduce erosion problems. Tarps should be keyed in at the top of the slope to keep water from running underneath the plastic.
 - If a stockpile is to remain for future use after the project is complete (builders, etc.), the financial responsible party must notify Wake County of a new responsible party for that stockpile.
 - The approved plan shall provide for the use of staged seeding and mulching on a continual basis while the stockpile is in use.
 - Establish and maintain a vegetative buffer at the toe of the slope (where practical)

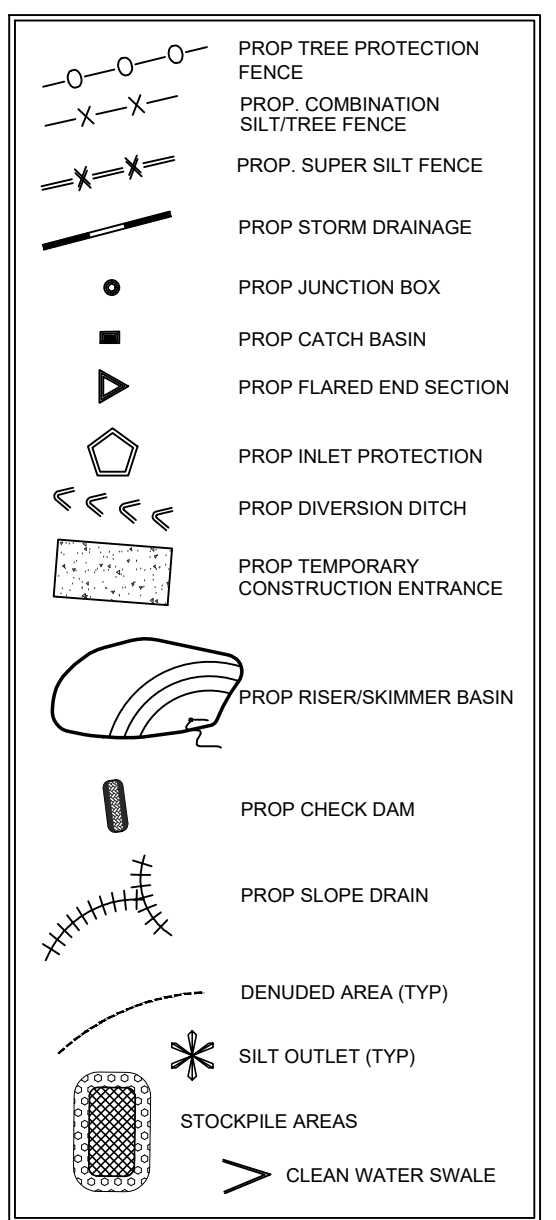
Erosion Basin Note:
 Wake County must grant permission to convert the sediment basins over to stormwater use prior to completing any related work.

DENUDED AREA
 56.00 Acres



Erosion Control Construction Sequence

- C.Site Stabilization and Close-out**
- Upon attaining vegetative stabilization of all disturbed areas, and receipt of concurrence from the Engineering Construction Inspector, remove all temporary erosion control measures and convert sediment basins to conform to approved SCM plans and details in accordance with the procedure cited below.
 - Conversion of Sediment Basins to SCMs.
 - Utilizing a pump with floating inlet and a sediment basin dewatering bag as indicated on the plans, dewater the sediment basins and remove baffles. Retain the pump and sediment basin dewatering bag to maintain dewatered condition during close-out operation.
 - Remove and dispose of accumulated sediment from the sediment basins, and fine grade the interior of the SCM to achieve conformity to the grades, contours, and details shown on the plans.
 - Obtain field surveyed data providing detailed topo and spot elevations of the dam and associated slopes, the interior surface of the SCM, and the dimensions and elevations of the outlet structure, orifices, weirs, and outlet pipes.
 - Relay surveyed data to the Design Engineer for inspection and approval prior to installation of plant materials or sod within the SCM.
 - Upon approval from the Design Engineer, implement the planting plan for the SCM (see landscape notes and specifications on sheets CS-36 through CS-38), and call Design Engineer for inspection of same.
 - Upon approval of the landscaping and attainment of vegetative stabilization, remove dewatering pump and appurtenances.
 - Call for a final site inspection by the Engineering Construction Inspector. See CS-46 for full sequence.



C/L CLIFTON GROVE AVE.
Sta. 10+00.00=
C/L PEARCES RD.
Sta. 16+09.96

Public Water Distribution / Extension System
 The City of Raleigh consents to the connection and extension of the City's public water system as shown on this plan. The material and construction methods used for this project shall conform to the standards and specifications of the City's Public Utilities Handbook.

City of Raleigh
 Public Utilities Department Permit # **W-3961**
 Authorization to Construct _____
 Date _____

Public Sewer Collection / Extension System
 The City of Raleigh consents to the connection and extension of the City's public sewer system as shown on this plan. The material and construction methods used for this project shall conform to the standards and specifications of the City's Public Utilities Handbook.

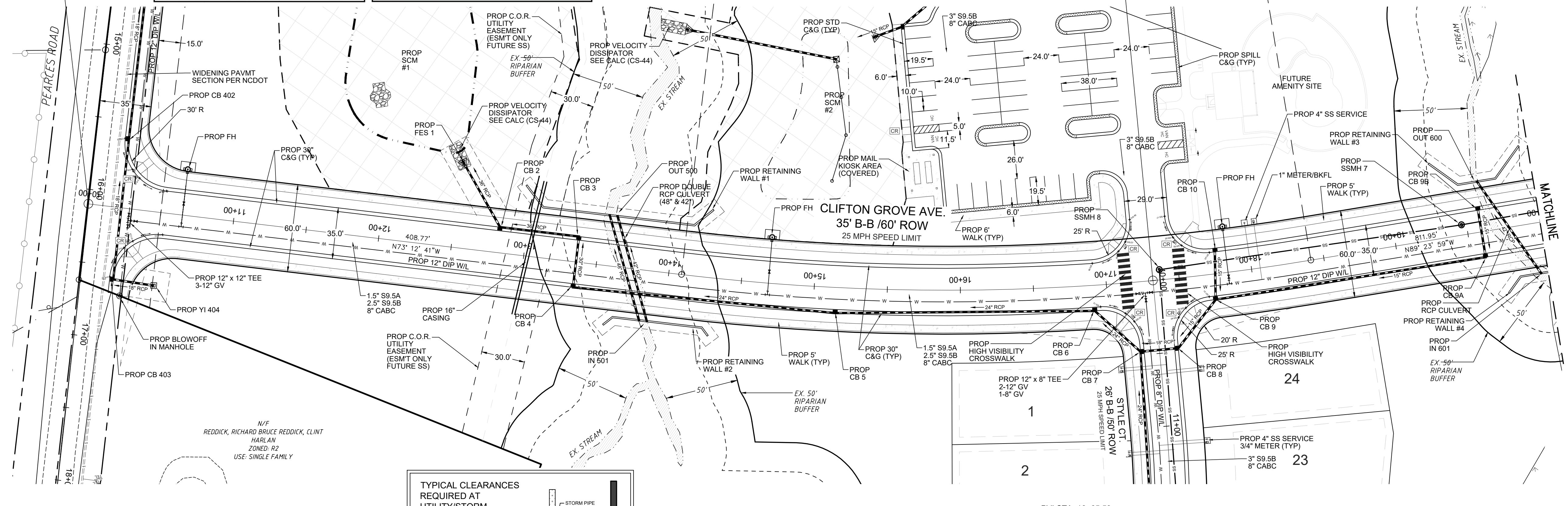
City of Raleigh
 Public Utilities Department Permit # **S-5098**
 Authorization to Construct _____
 Date _____

ALL CONSTRUCTION SHALL BE IN ACCORDANCE WITH ALL TOWN OF ZEBULON STANDARDS AND SPECIFICATIONS AND NCDOT IF APPLICABLE.

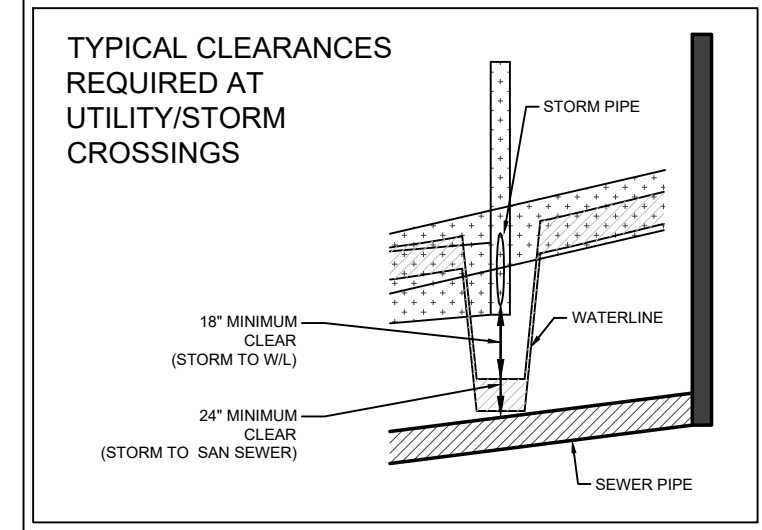
Wm. G. Daniel & Assoc.
 Engineering Planning
 Site Design
 1150 SE MAYNARD ROAD
 SUITE 260
 CARY, NC 27511
 Ph:919-467-9708 Fx:919-460-7585
 C-0329



Revisions
 07.13.22-06.12.23 Per City/Town 1st-5th review
 10.19.23 Per Wake Co review
 01.31.24 Per Wake Co review
 08.01.24 Per Wake Co review
 09.05.24 Per Wake Co review
 10.07.24 Per Wake Co review

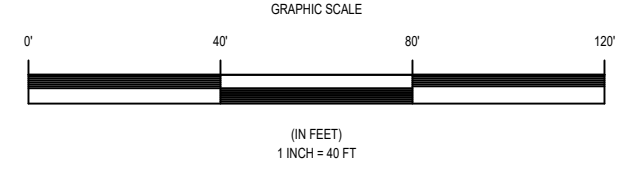


PVI STA: 11+00.00
 PVI ELEV: 316.22
 K: 909.09
 LVC: 100.00
 A: 0.11%

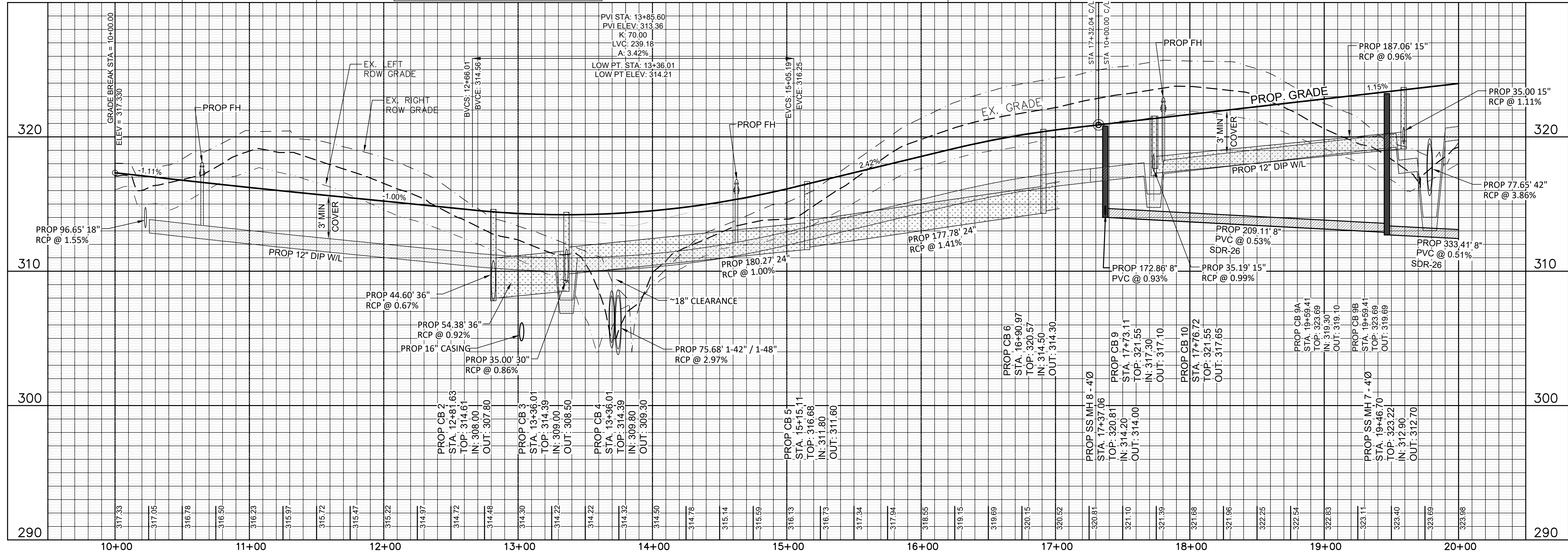


*FOR UNDERGROUND PROFILES NOT SHOWN HERE, PLEASE GO TO THE CORRESPONDING STREET TO REFERENCE THOSE UNDERGROUND PROFILES.

PVI STA: 16+65.59
 PVI ELEV: 320.13
 K: 72.00
 LVC: 91.21
 A: -1.27%



CLIFTON GROVE AVE.



Owner:
 D.R. Horton, Inc.
 7208 Falls of Neuse Road
 Raleigh NC 27615
 919.497.2163

Project
 Clifton Grove

CLIFTON GROVE AVE.

Date
 February 15, 2022

Scale
 Horiz: 1" = 40'
 Vert: 1" = 4'

Sheet

CS-8

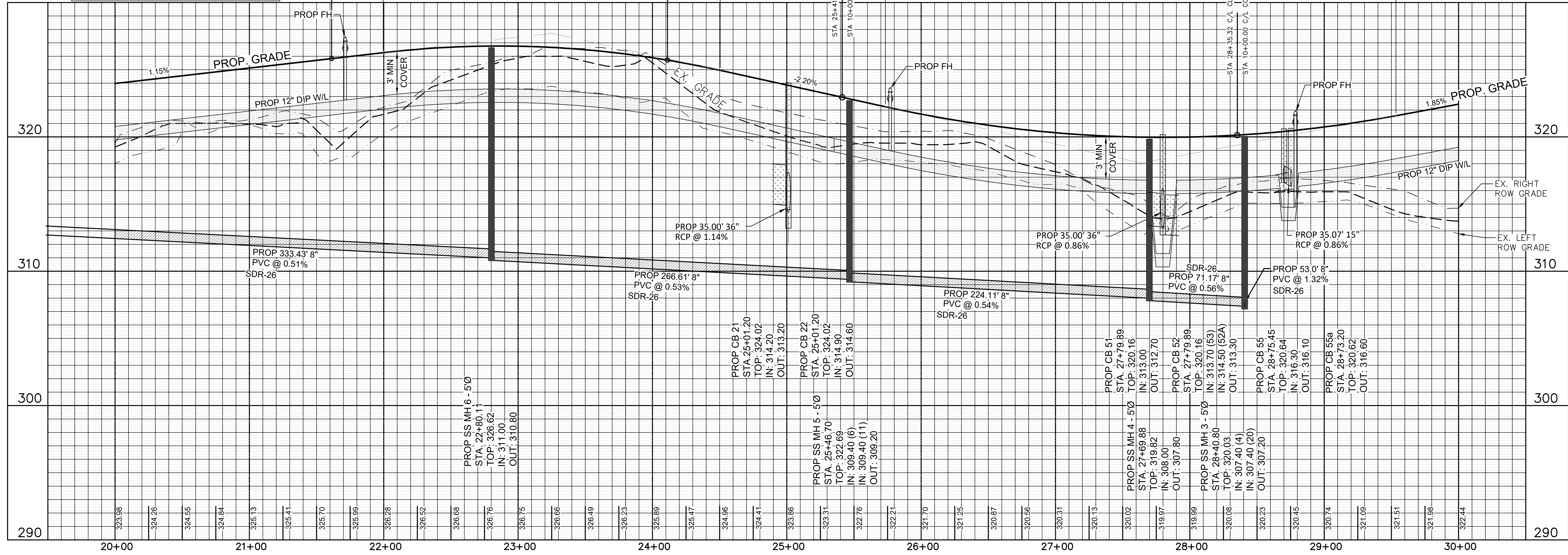
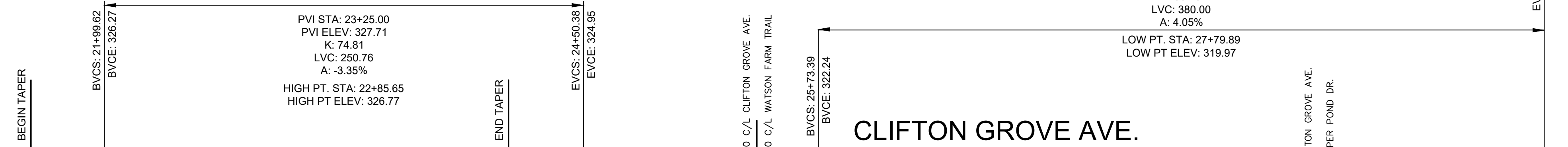
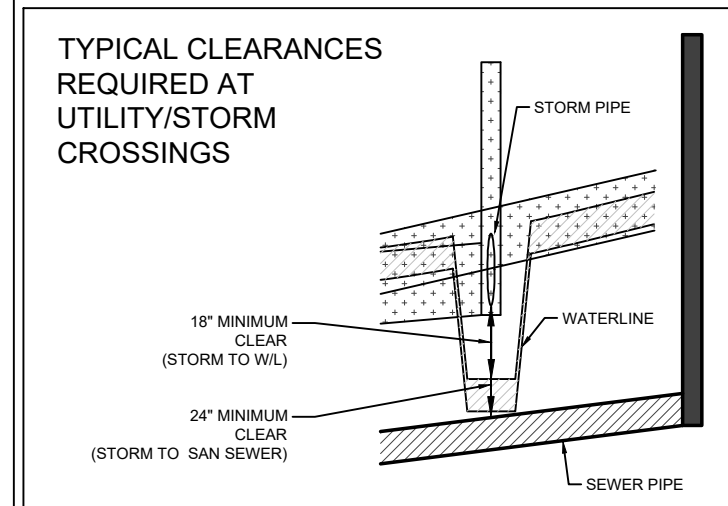
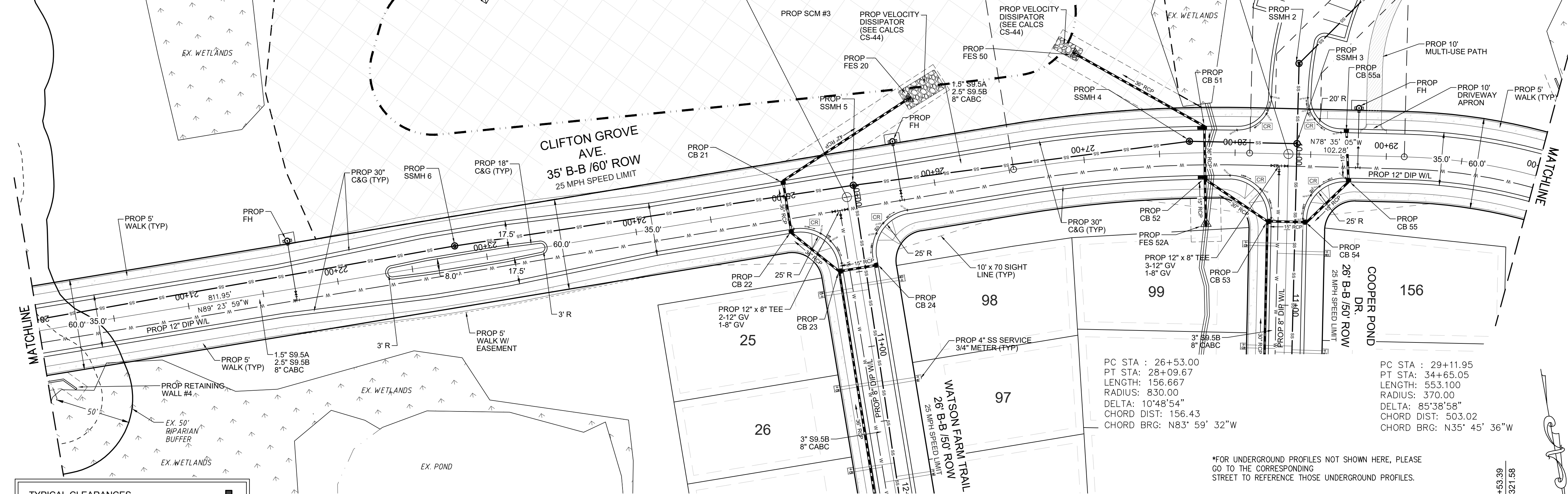
Public Water Distribution / Extension System
 The City of Raleigh consents to the connection and extension of the City's public water system as shown on this plan. The material and construction methods used for this project shall conform to the standards and specifications of the City's Public Utilities Handbook.
 City of Raleigh Public Utilities Department Permit # **W-3961**
 Authorization to Construct _____
 Date _____

Public Sewer Collection / Extension System
 The City of Raleigh consents to the connection and extension of the City's public sewer system as shown on this plan. The material and construction methods used for this project shall conform to the standards and specifications of the City's Public Utilities Handbook.
 City of Raleigh Public Utilities Department Permit # **S-5098**
 Authorization to Construct _____
 Date _____


C/L CLIFTON GROVE AVE.
 Sta. 25+41.20=
C/L WATSON FARM TRAIL
 Sta. 10+00.00

C/L CLIFTON GROVE AVE.
 Sta. 28+35.32=
C/L COOPER POND DR.
 Sta. 10+00.00

ALL CONSTRUCTION SHALL BE IN ACCORDANCE WITH ALL TOWN OF ZEBULON STANDARDS AND SPECIFICATIONS AND NCDOT IF APPLICABLE.



Wm. G. Daniel & Assoc.
 Engineering Planning Site Design
 1150 SE MAYNARD ROAD SUITE 260
 CARY, NC 27511
 Ph: 919-467-9708 Fx: 919-460-7585
 C-0329



- Revisions**
- 07.13.22-06.12.23 Per City/Town 1st-5th review
 - 10.19.23 Per Wake Co review
 - 01.31.24 Per Wake Co review
 - 08.01.24 Per Wake Co review
 - 09.05.24 Per Wake Co review
 - 10.07.24 Per Wake Co review

Owner:
 D.R. Horton, Inc.
 7208 Falls of Neuse Road
 Raleigh NC 27615
 919.497.2163

Project
 Clifton Grove
 CLIFTON GROVE AVE.


Date
 February 15, 2022

Scale
 Horiz: 1" = 40'
 Vert: 1" = 4'

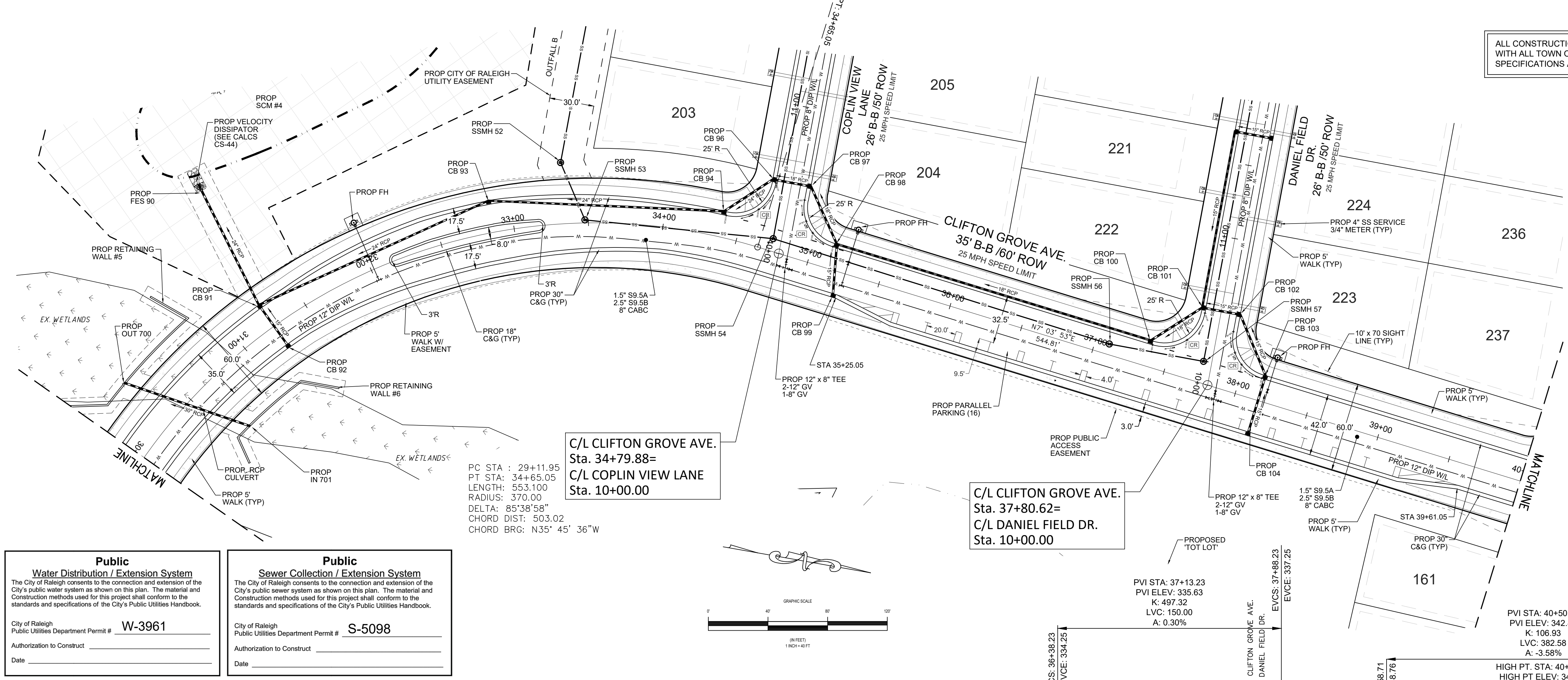
Sheet

CS-9

ALL CONSTRUCTION SHALL BE IN ACCORDANCE WITH ALL TOWN OF ZEBULON STANDARDS AND SPECIFICATIONS AND NCDOT IF APPLICABLE.



Revisions 07.13.22-06.12.23 Per City/Town 1st-5th review 10.19.23 Per Wake Co review 01.31.24 Per Wake Co review 08.01.24 Per Wake Co review 09.05.24 Per Wake Co review 10.07.24 Per Wake Co review



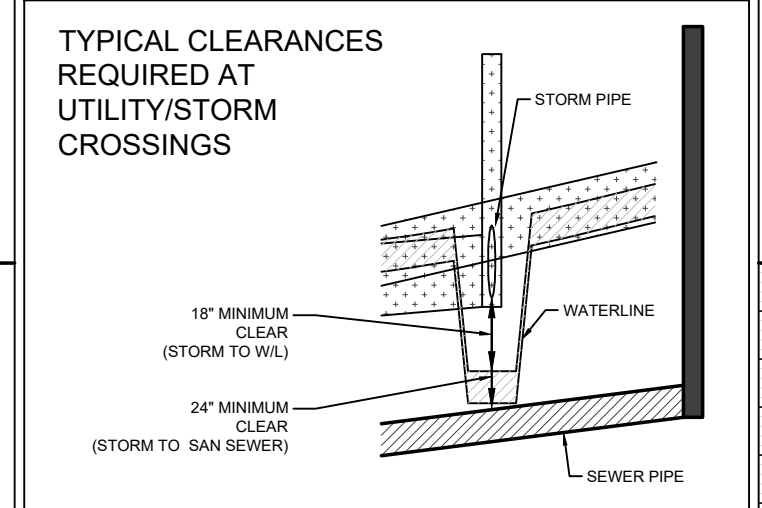
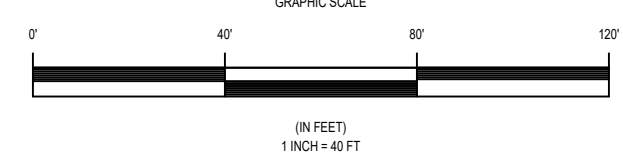
Public Water Distribution / Extension System The City of Raleigh consents to the connection and extension of the City's public water system as shown on this plan. The material and construction methods used for this project shall conform to the standards and specifications of the City's Public Utilities Handbook. City of Raleigh Public Utilities Department Permit # W-3961 Authorization to Construct Date

Public Sewer Collection / Extension System The City of Raleigh consents to the connection and extension of the City's public sewer system as shown on this plan. The material and construction methods used for this project shall conform to the standards and specifications of the City's Public Utilities Handbook. City of Raleigh Public Utilities Department Permit # S-5098 Authorization to Construct Date

C/L CLIFTON GROVE AVE. Sta. 34+79.88= C/L COPLIN VIEW LANE Sta. 10+00.00

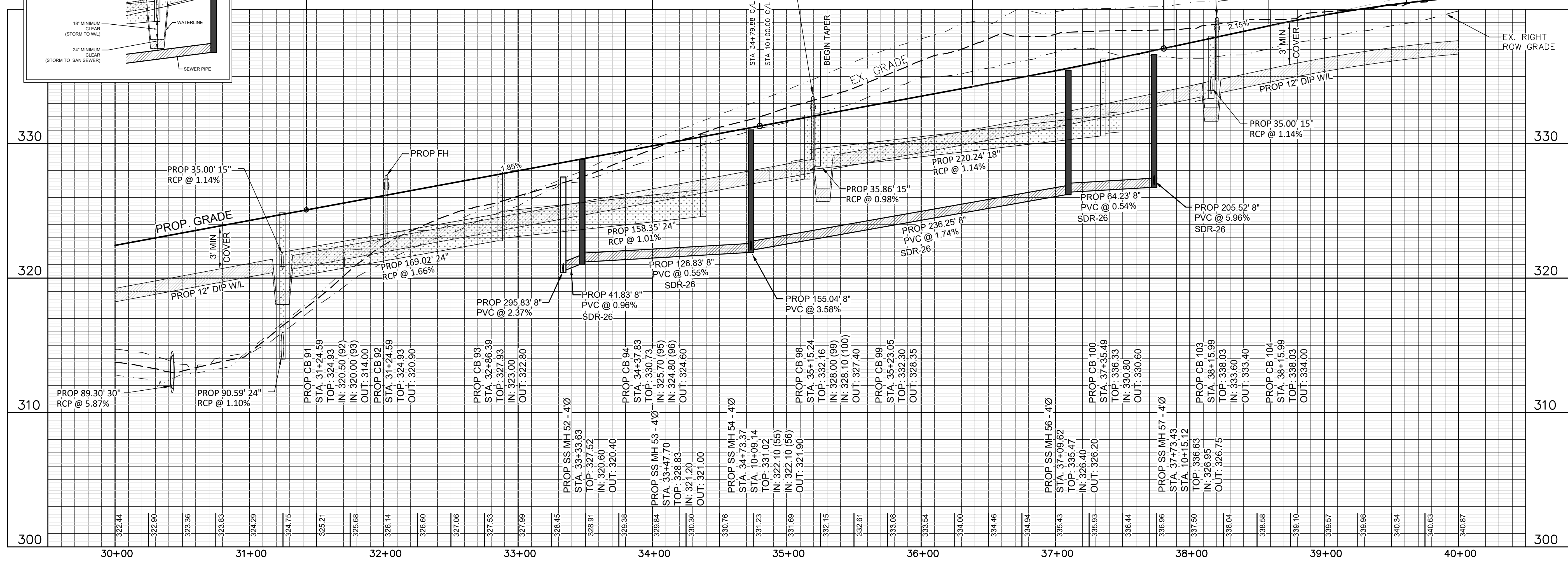
C/L CLIFTON GROVE AVE. Sta. 37+80.62= C/L DANIEL FIELD DR. Sta. 10+00.00

PC STA : 29+11.95 PT STA : 34+65.05 LENGTH: 553.100 RADIUS: 370.00 DELTA: 85°38'58" CHORD DIST: 503.02 CHORD BRG: N35° 45' 36"W



*FOR UNDERGROUND PROFILES NOT SHOWN HERE, PLEASE GO TO THE CORRESPONDING STREET TO REFERENCE THOSE UNDERGROUND PROFILES.

CLIFTON GROVE AVE.




Owner: D.R. Horton, Inc. 7208 Falls of Neuse Road Raleigh NC 27615 919.497.2163

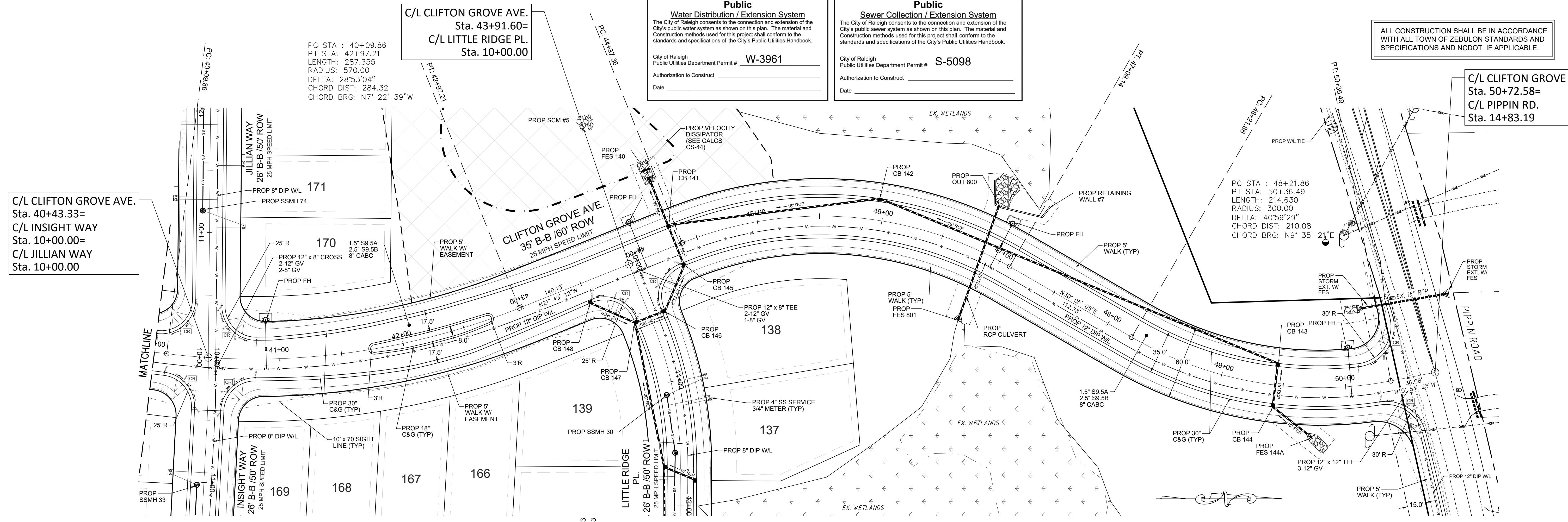
Project Clifton Grove CLIFTON GROVE AVE.

Date February 15, 2022

Scale Horiz: 1" = 40' Vert: 1" = 4' Sheet



- Revisions**
- 07.13.22-06.12.23 Per City/Town 1st-5th review
 - 10.19.23 Per Wake Co review
 - 01.31.24 Per Wake Co review
 - 08.01.24 Per Wake Co review
 - 09.05.24 Per Wake Co review
 - 10.07.24 Per Wake Co review



Public
Water Distribution / Extension System

The City of Raleigh consents to the connection and extension of the City's public water system as shown on this plan. The material and construction methods used for this project shall conform to the standards and specifications of the City's Public Utilities Handbook.

City of Raleigh
Public Utilities Department Permit # **W-3961**

Authorization to Construct _____
Date _____

Public
Sewer Collection / Extension System

The City of Raleigh consents to the connection and extension of the City's public sewer system as shown on this plan. The material and construction methods used for this project shall conform to the standards and specifications of the City's Public Utilities Handbook.

City of Raleigh
Public Utilities Department Permit # **S-5098**

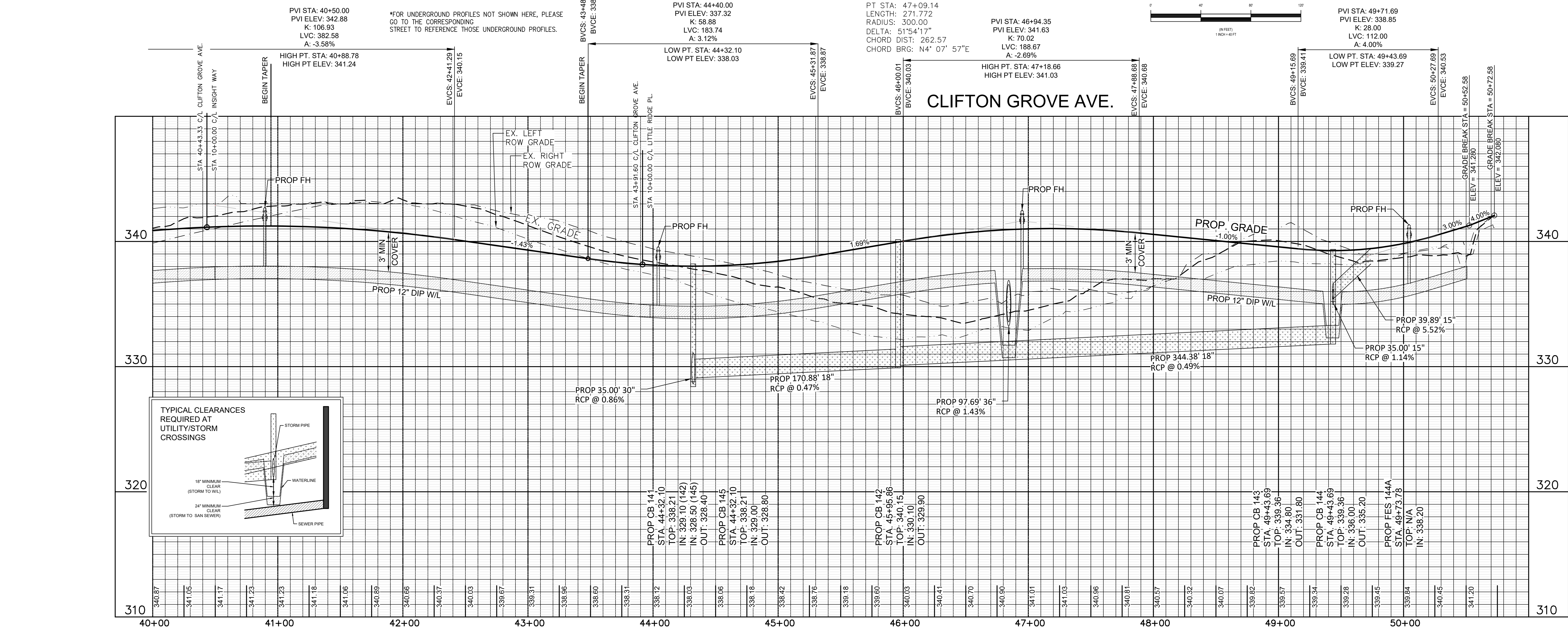
Authorization to Construct _____
Date _____

ALL CONSTRUCTION SHALL BE IN ACCORDANCE WITH ALL TOWN OF ZEBULON STANDARDS AND SPECIFICATIONS AND NCDOT IF APPLICABLE.

C/L CLIFTON GROVE AVE.
Sta. 40+43.33=
C/L INSIGHT WAY
Sta. 10+00.00=
C/L JILLIAN WAY
Sta. 10+00.00

C/L CLIFTON GROVE AVE.
Sta. 43+91.60=
C/L LITTLE RIDGE PL.
Sta. 10+00.00

C/L CLIFTON GROVE AVE.
Sta. 50+72.58=
C/L PIPPIN RD.
Sta. 14+83.19



Owner:
D.R. Horton, Inc.
7208 Falls of Neuse Road
Raleigh NC 27615
919.497.2163


Project
Clifton Grove

CLIFTON GROVE AVE.

Date
February 15, 2022

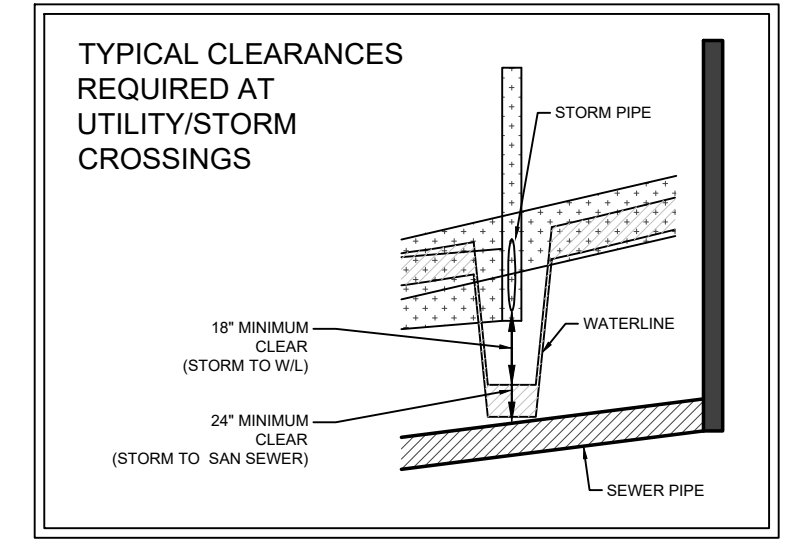
Scale
Horiz: 1" = 40'
Vert: 1" = 4'

Sheet

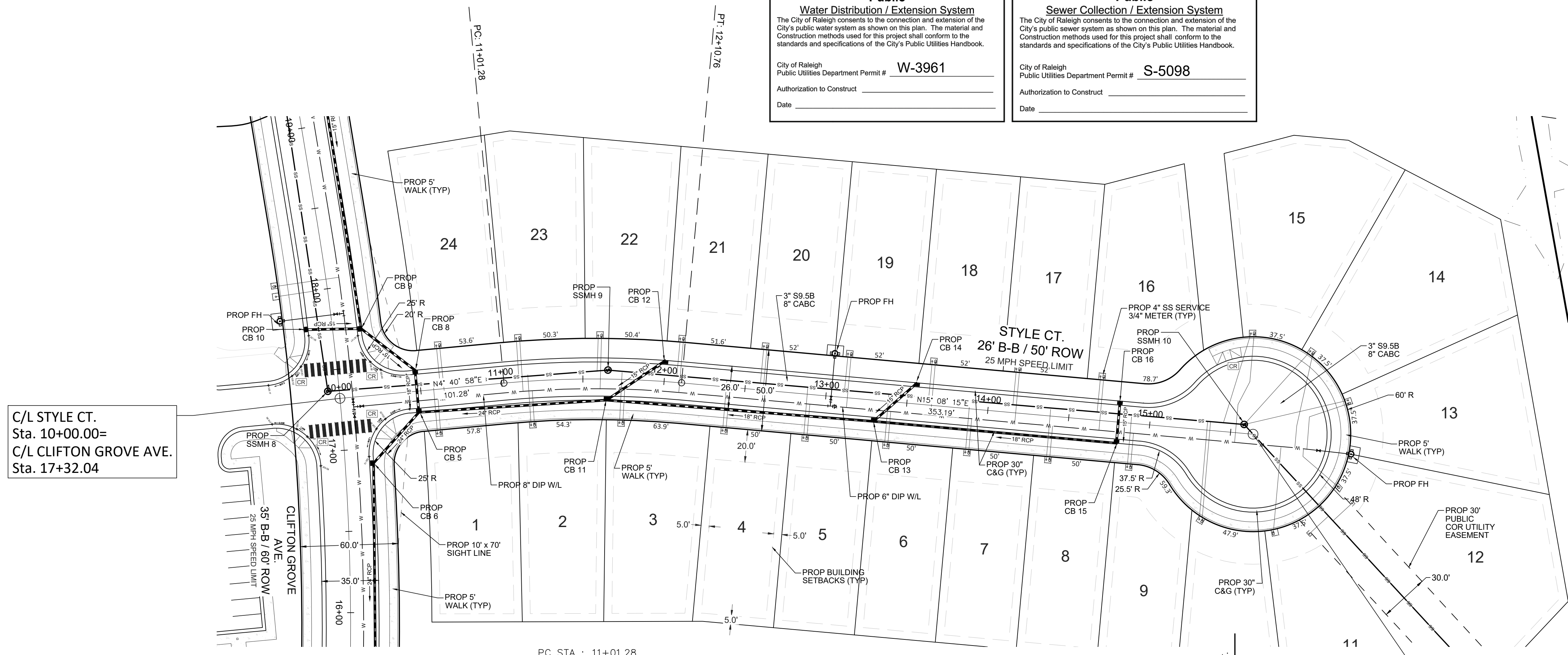


Revisions
 07.13.22-06.12.23 Per City/Town 1st-5th review
 10.19.23 Per Wake Co review
 01.31.24 Per Wake Co review
 08.01.24 Per Wake Co review
 09.05.24 Per Wake Co review
 10.07.24 Per Wake Co review

ALL CONSTRUCTION SHALL BE IN ACCORDANCE WITH ALL TOWN OF ZEBULON STANDARDS AND SPECIFICATIONS AND NCDOT IF APPLICABLE.



Public Water Distribution / Extension System The City of Raleigh consents to the connection and extension of the City's public water system as shown on this plan. The material and construction methods used for this project shall conform to the standards and specifications of the City's Public Utilities Handbook. City of Raleigh Public Utilities Department Permit # W-3961 Authorization to Construct _____ Date _____	Public Sewer Collection / Extension System The City of Raleigh consents to the connection and extension of the City's public sewer system as shown on this plan. The material and construction methods used for this project shall conform to the standards and specifications of the City's Public Utilities Handbook. City of Raleigh Public Utilities Department Permit # S-5098 Authorization to Construct _____ Date _____
--	--

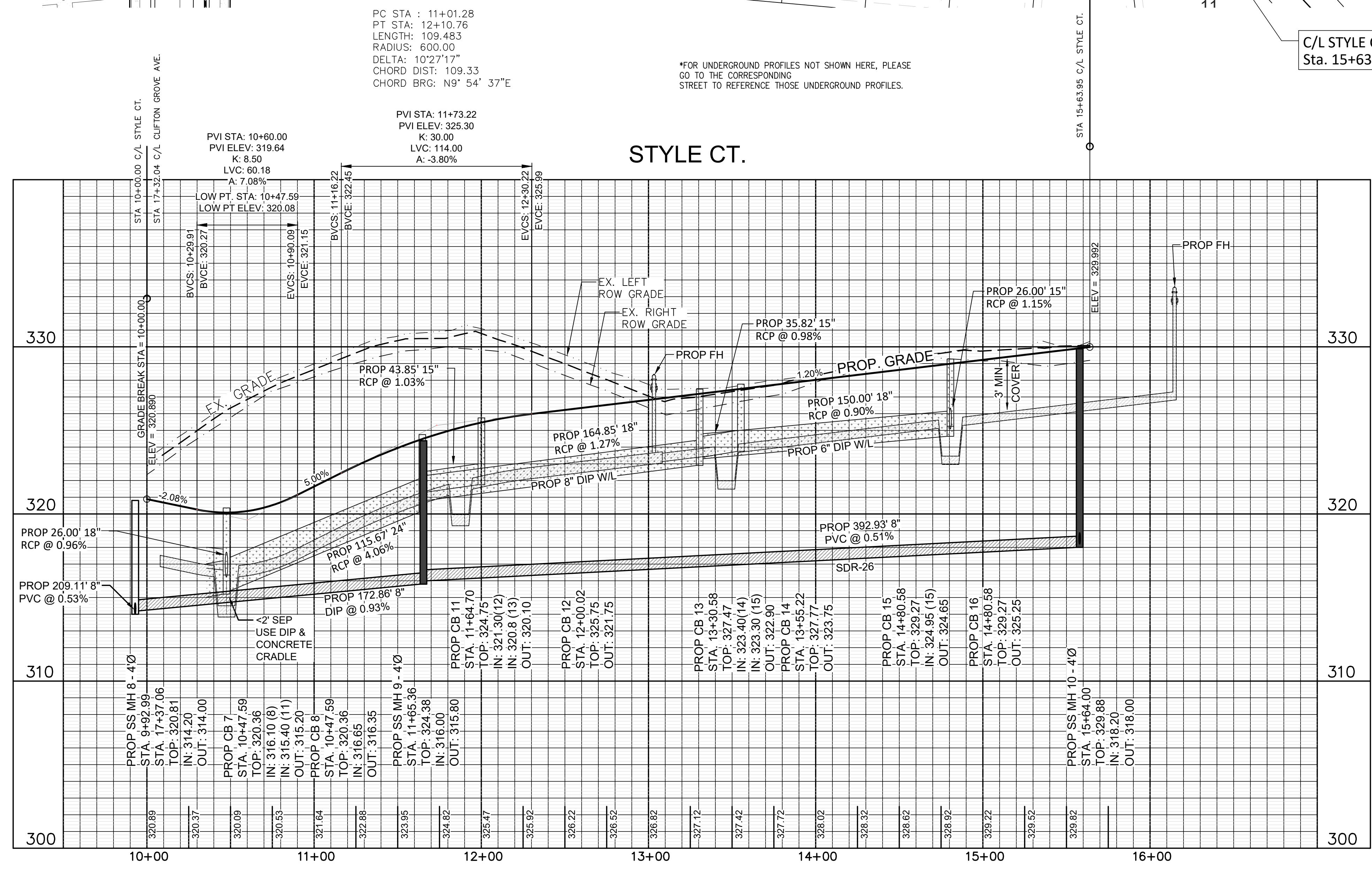
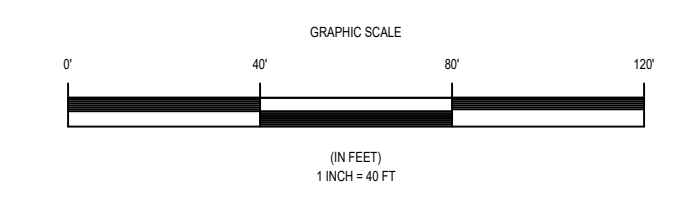


C/L STYLE CT.
 Sta. 10+00.00=
 C/L CLIFTON GROVE AVE.
 Sta. 17+32.04

C/L STYLE CT.
 Sta. 15+63.95

PC STA : 11+01.28
 PT STA: 12+10.76
 LENGTH: 109.483
 RADIUS: 600.00
 DELTA: 102°27'17"
 CHORD DIST: 109.33
 CHORD BRG: N9° 54' 37"E

*FOR UNDERGROUND PROFILES NOT SHOWN HERE, PLEASE GO TO THE CORRESPONDING STREET TO REFERENCE THOSE UNDERGROUND PROFILES.



Owner:
 D.R. Horton, Inc.
 7208 Falls of Neuse Road
 Raleigh NC 27615
 919.497.2163

Project
 Clifton Grove

STYLE CT.

Date
 February 15, 2022

Scale
 Horiz: 1" = 40'
 Vert: 1" = 4'

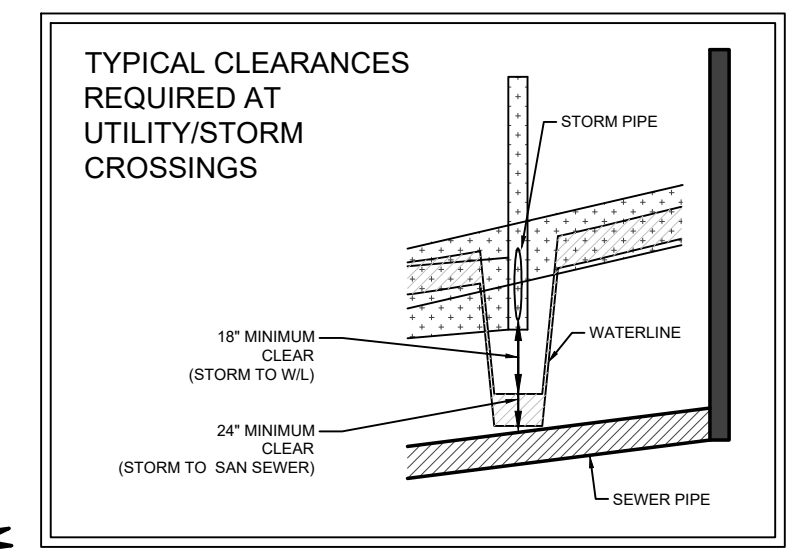
Sheet

CS-12

Public
Water Distribution / Extension System
 The City of Raleigh consents to the connection and extension of the City's public water system as shown on this plan. The material and construction methods used for this project shall conform to the standards and specifications of the City's Public Utilities Handbook.
 City of Raleigh
 Public Utilities Department Permit # **W-3961**
 Authorization to Construct _____
 Date _____

Public
Sewer Collection / Extension System
 The City of Raleigh consents to the connection and extension of the City's public sewer system as shown on this plan. The material and construction methods used for this project shall conform to the standards and specifications of the City's Public Utilities Handbook.
 City of Raleigh
 Public Utilities Department Permit # **S-5098**
 Authorization to Construct _____
 Date _____

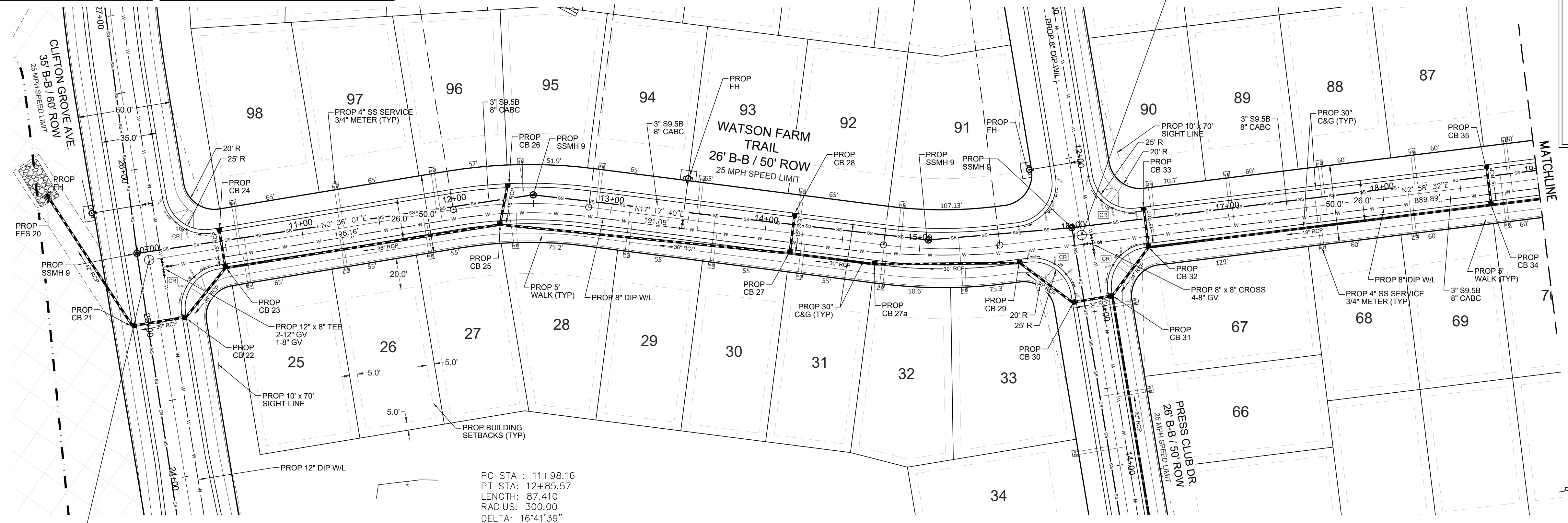
ALL CONSTRUCTION SHALL BE IN ACCORDANCE WITH ALL TOWN OF ZEBULON STANDARDS AND SPECIFICATIONS AND NCDOT IF APPLICABLE.



Wm. G. Daniel & Assoc.
 Engineering Planning
 Site Design
 1150 SE MAYNARD ROAD
 SUITE 260
 CARY, NC 27511
 Ph: 919-467-9708 Fx: 919-460-7585
 C-0329

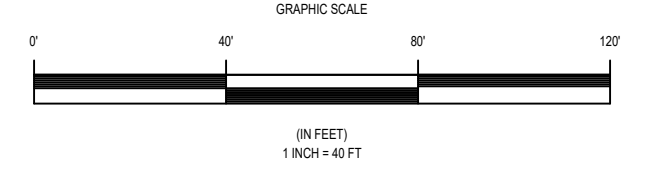


Revisions
 07.13.22-06.12.23 Per City/Town 1st-5th review
 10.19.23 Per Wake Co review
 01.31.24 Per Wake Co review
 08.01.24 Per Wake Co review
 09.05.24 Per Wake Co review
 10.07.24 Per Wake Co review

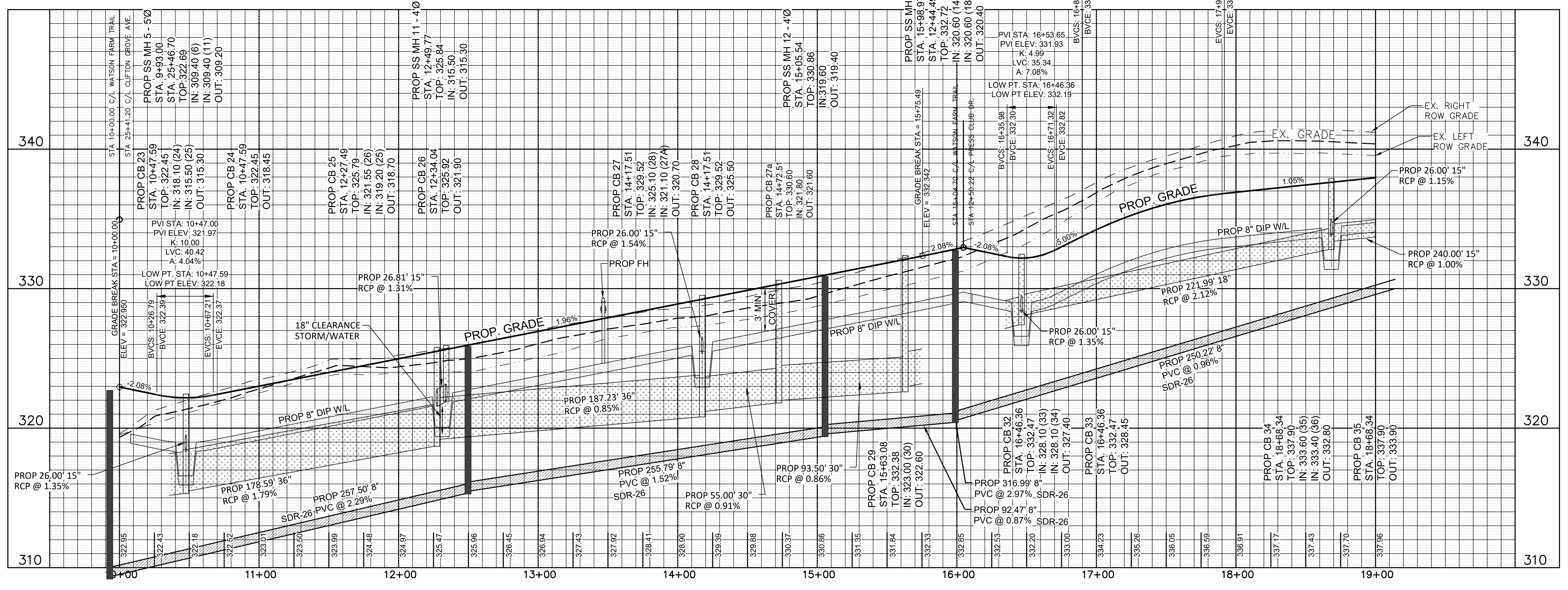


C/L WATSON FARM TRAIL
 Sta. 10+00.00=
 C/L CLIFTON GROVE AVE.
 Sta. 25+41.20

*FOR UNDERGROUND PROFILES NOT SHOWN HERE, PLEASE GO TO THE CORRESPONDING STREET TO REFERENCE THOSE UNDERGROUND PROFILES.



WATSON FARM TRAIL



Owner:
 D.R. Horton, Inc.
 7208 Falls of Neuse Road
 Raleigh NC 27615
 919.497.2163

Project
 Clifton Grove

WATSON FARM TRAIL

Date
 February 15, 2022

Scale
 Horiz: 1" = 40'
 Vert: 1" = 4'

Sheet


CS-13

Public
Water Distribution / Extension System
 The City of Raleigh consents to the connection and extension of the City's public water system as shown on this plan. The material and construction methods used for this project shall conform to the standards and specifications of the City's Public Utilities Handbook.
 City of Raleigh
 Public Utilities Department Permit # W-3961
 Authorization to Construct _____
 Date _____

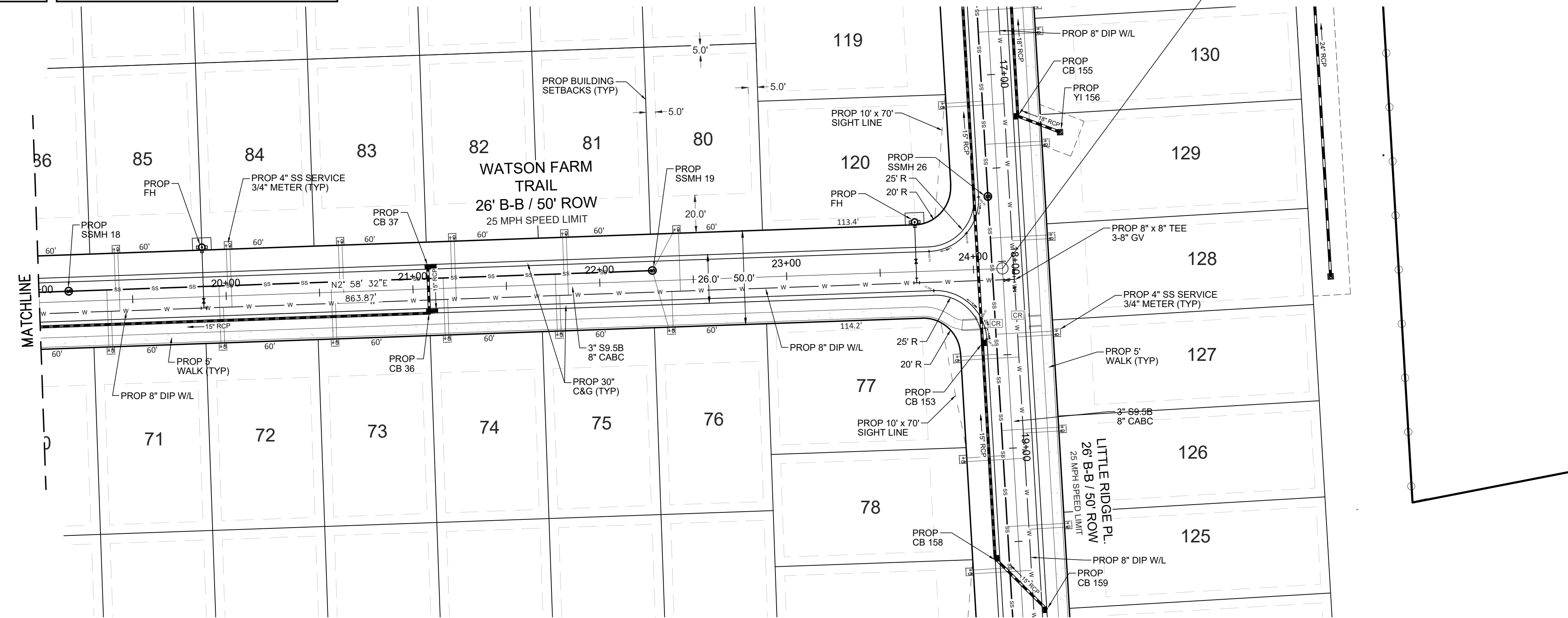
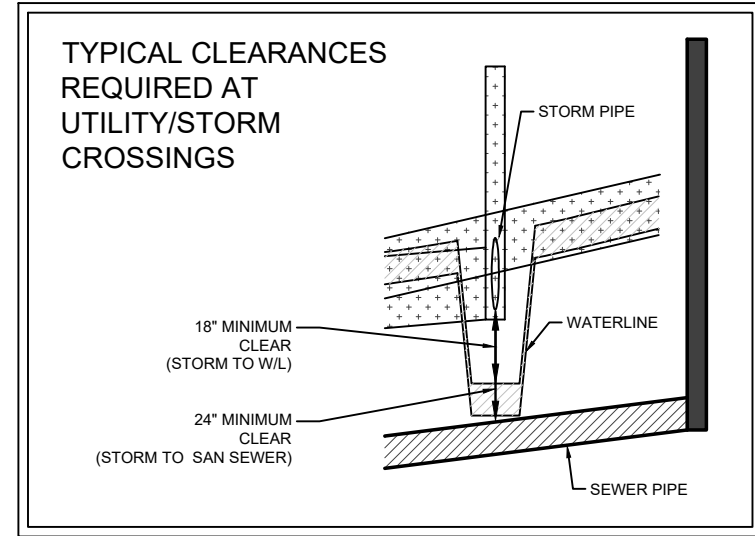
Public
Sewer Collection / Extension System
 The City of Raleigh consents to the connection and extension of the City's public sewer system as shown on this plan. The material and construction methods used for this project shall conform to the standards and specifications of the City's Public Utilities Handbook.
 City of Raleigh
 Public Utilities Department Permit # S-5098
 Authorization to Construct _____
 Date _____

ALL CONSTRUCTION SHALL BE IN ACCORDANCE WITH ALL TOWN OF ZEBULON STANDARDS AND SPECIFICATIONS AND NCDOT IF APPLICABLE.

Wm. G. Daniel & Assoc.
 Engineering Planning
 Site Design
 1150 SE MAYNARD ROAD
 SUITE 260
 CARY, NC 27511
 Ph:919-467-9708 Fx:919-460-7585
 C-0329

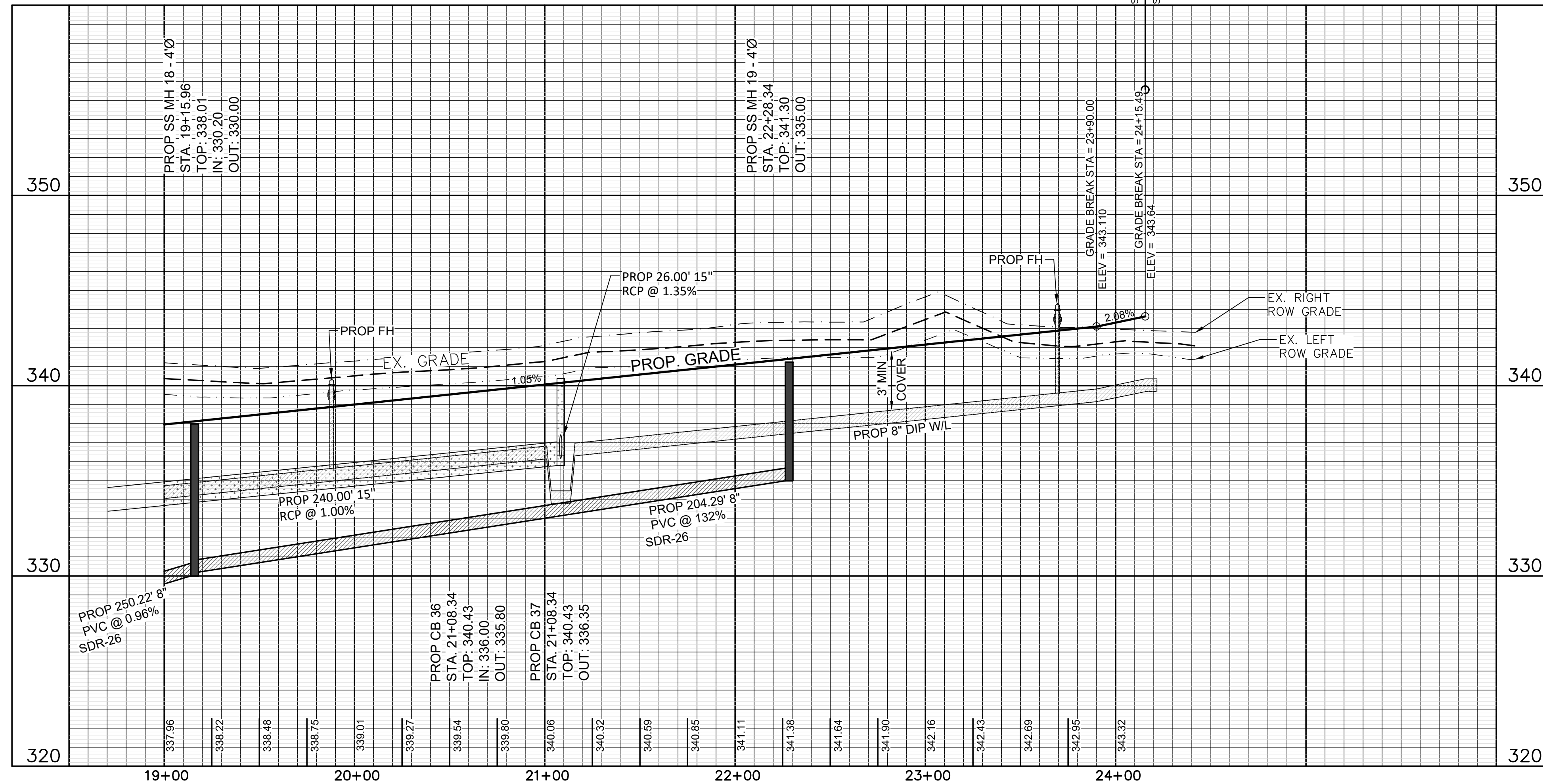
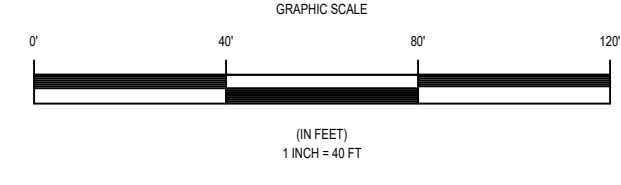


Revisions
 07.13.22-06.12.23 Per City/Town 1st-5th review
 10.19.23 Per Wake Co review
 01.31.24 Per Wake Co review
 08.01.24 Per Wake Co review
 09.05.24 Per Wake Co review
 10.07.24 Per Wake Co review



*FOR UNDERGROUND PROFILES NOT SHOWN HERE, PLEASE GO TO THE CORRESPONDING STREET TO REFERENCE THOSE UNDERGROUND PROFILES.

WATSON FARM TRAIL



Owner:
 D.R. Horton, Inc.
 7208 Falls of Neuse Road
 Raleigh NC 27615
 919.497.2163

Project
 Clifton Grove

WATSON FARM TRAIL

Date
 February 15, 2022

Scale
 Horiz: 1" = 40'
 Vert: 1" = 4'

Sheet

Public
Water Distribution / Extension System
 The City of Raleigh consents to the connection and extension of the City's public water system as shown on this plan. The material and construction methods used for this project shall conform to the standards and specifications of the City's Public Utilities Handbook.

City of Raleigh
 Public Utilities Department Permit # **W-3961**

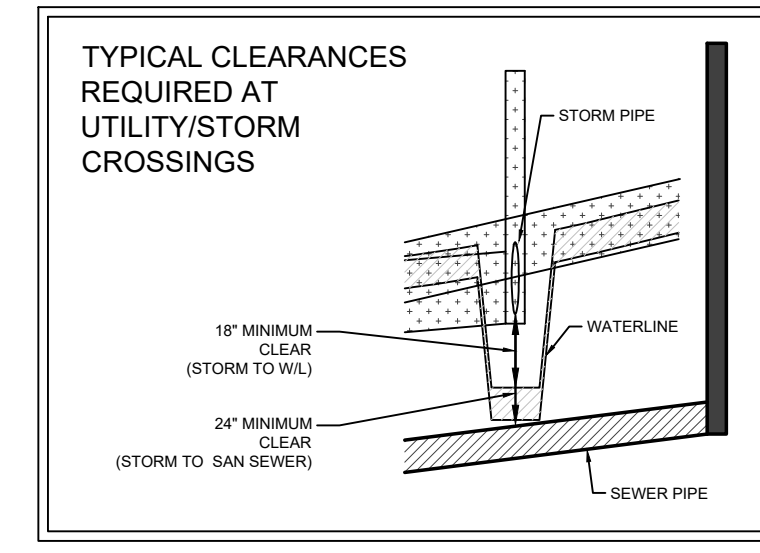
Authorization to Construct _____
 Date _____

Public
Sewer Collection / Extension System
 The City of Raleigh consents to the connection and extension of the City's public sewer system as shown on this plan. The material and construction methods used for this project shall conform to the standards and specifications of the City's Public Utilities Handbook.


City of Raleigh
 Public Utilities Department Permit # **S-5098**

Authorization to Construct _____
 Date _____

ALL CONSTRUCTION SHALL BE IN ACCORDANCE WITH ALL TOWN OF ZEBULON STANDARDS AND SPECIFICATIONS AND NCDOT IF APPLICABLE.

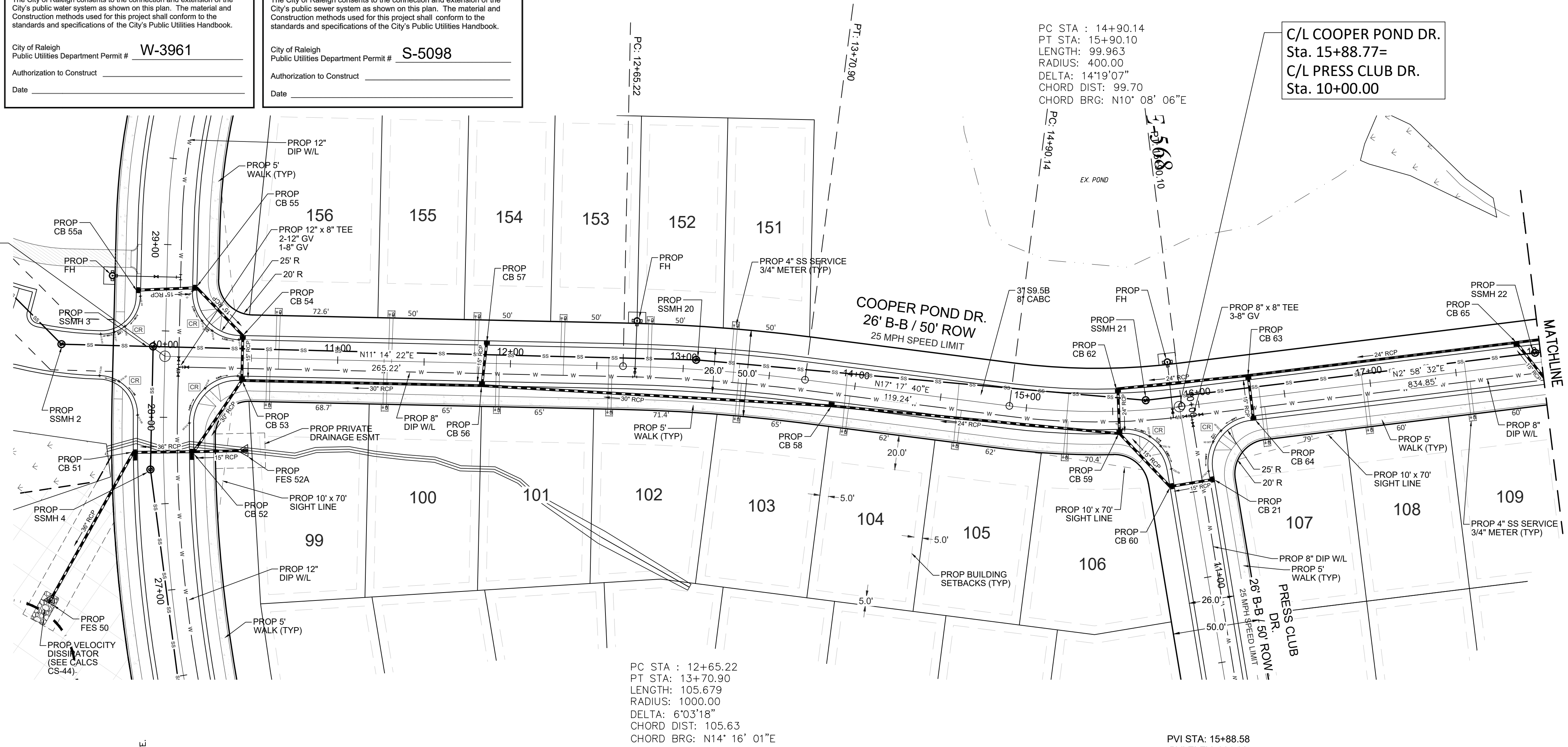


Wm. G. Daniel & Assoc.
 Engineering Planning
 Site Design
 1150 SE MAYNARD ROAD
 SUITE 260
 CARY, NC 27511
 Ph: 919-467-9708 Fx: 919-460-7585
 C-0329



Revisions
 07.13.22-06.12.23 Per City/Town 1st-5th review
 10.19.23 Per Wake Co review
 01.31.24 Per Wake Co review
 08.01.24 Per Wake Co review
 09.05.24 Per Wake Co review
 10.07.24 Per Wake Co review

C/L COOPER POND DR.
 Sta. 10+00.00=
 C/L CLIFTON GROVE AVE.
 Sta. 28+35.32



PC STA : 12+65.22
 PT STA: 13+70.90
 LENGTH: 105.679
 RADIUS: 1000.00
 DELTA: 6°03'18"
 CHORD DIST: 105.63
 CHORD BRG: N14° 16' 01"E

PC STA : 14+90.14
 PT STA: 15+90.10
 LENGTH: 99.963
 RADIUS: 400.00
 DELTA: 14°19'07"
 CHORD DIST: 99.70
 CHORD BRG: N10° 08' 06"E

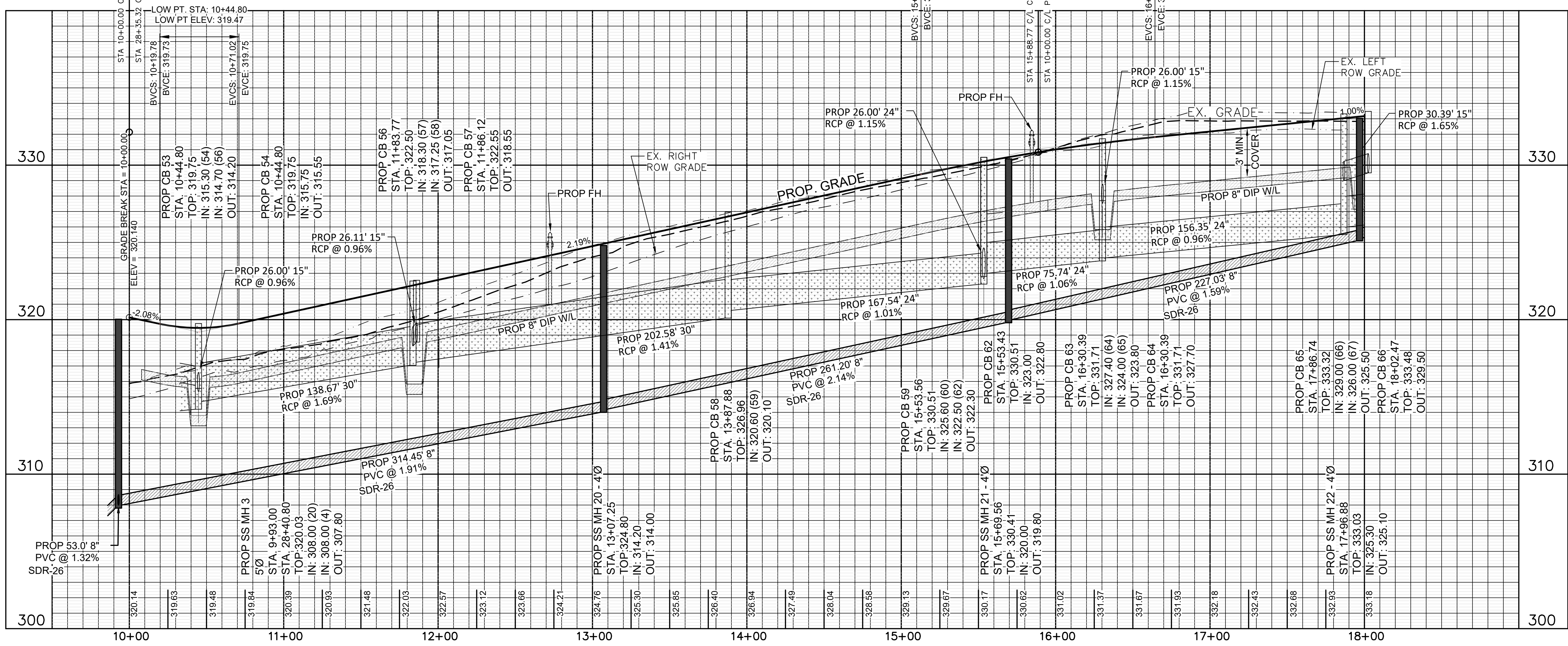
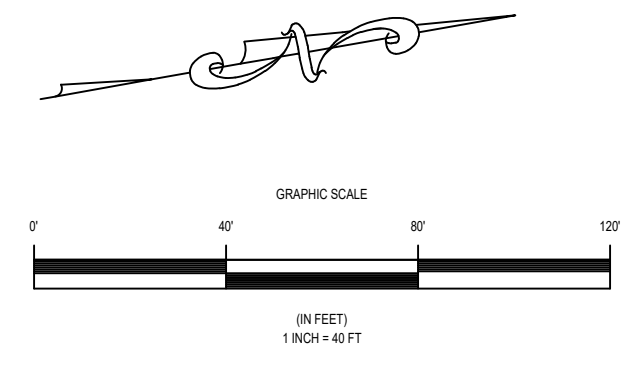
C/L COOPER POND DR.
 Sta. 15+88.77=
 C/L PRESS CLUB DR.
 Sta. 10+00.00

PVI STA: 10+45.40
 PVI ELEV: 319.19
 K: 12.00
 LVC: 51.24
 A: 4.27%

*FOR UNDERGROUND PROFILES NOT SHOWN HERE, PLEASE GO TO THE CORRESPONDING STREET TO REFERENCE THOSE UNDERGROUND PROFILES.

COOPER POND DR.

PVI STA: 15+88.58
 PVI ELEV: 331.06
 K: 127.84
 LVC: 151.53
 A: -1.19%



Owner:
 D.R. Horton, Inc.
 7208 Falls of Neuse Road
 Raleigh NC 27615
 919.497.2163

Project
 Clifton Grove

COOPER POND DR.

Date
 February 15, 2022

Scale
 Horiz: 1" = 40'
 Vert: 1" = 4'

Sheet


CS-15

Public
Water Distribution / Extension System
 The City of Raleigh consents to the connection and extension of the City's public water system as shown on this plan. The material and Construction methods used for this project shall conform to the standards and specifications of the City's Public Utilities Handbook.
 City of Raleigh
 Public Utilities Department Permit # **W-3961**
 Authorization to Construct _____
 Date _____

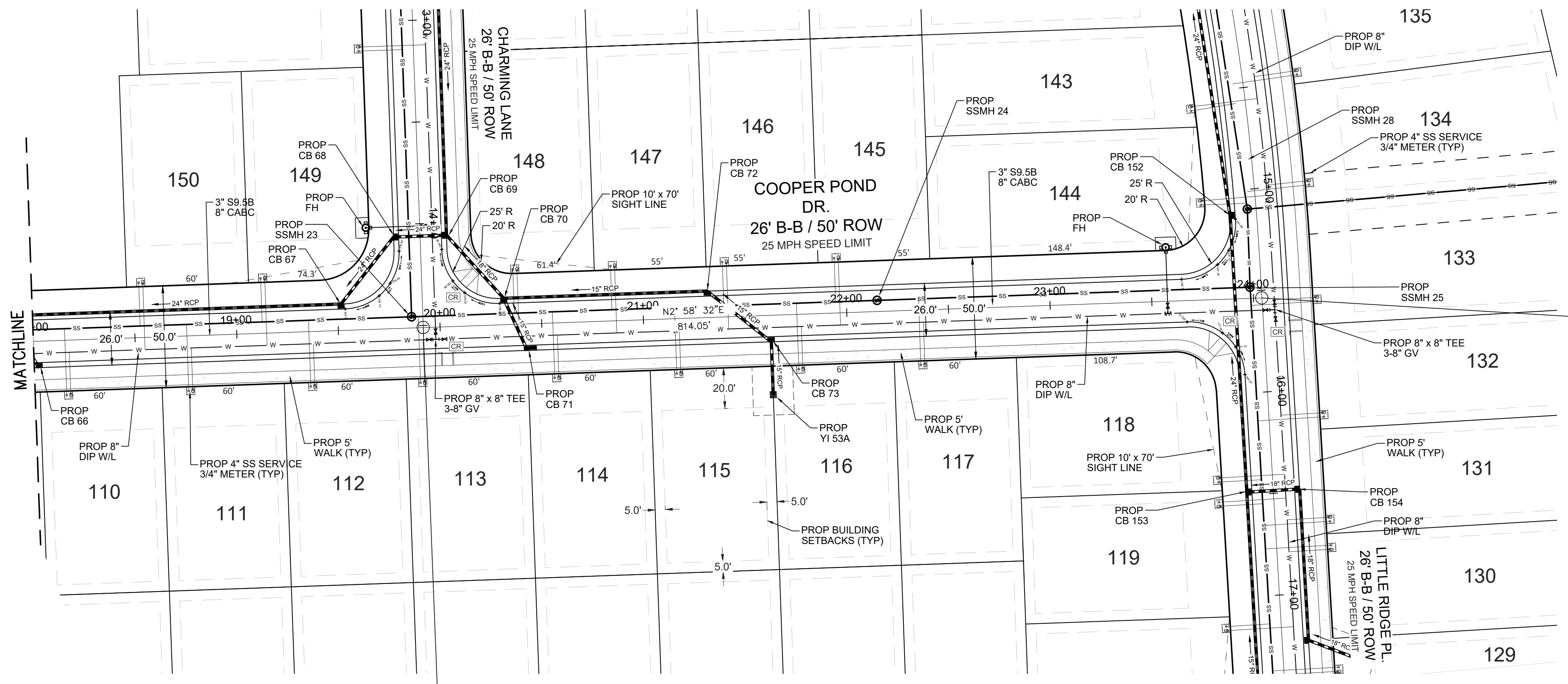
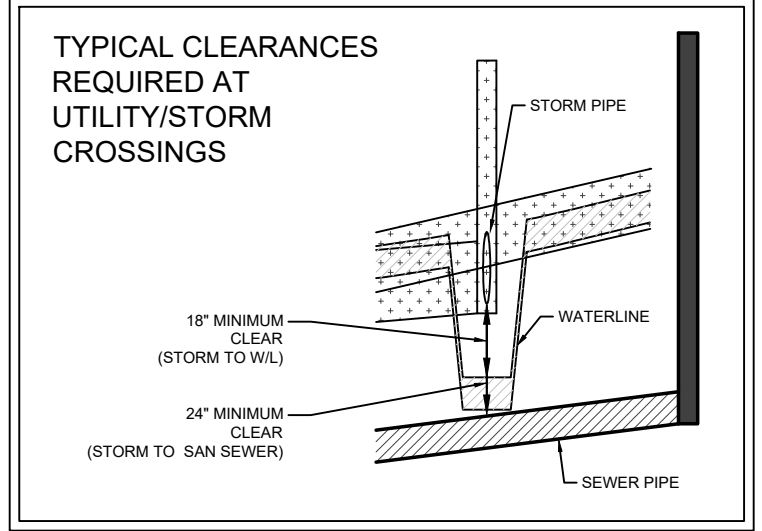
Public
Sewer Collection / Extension System
 The City of Raleigh consents to the connection and extension of the City's public sewer system as shown on this plan. The material and Construction methods used for this project shall conform to the standards and specifications of the City's Public Utilities Handbook.
 City of Raleigh
 Public Utilities Department Permit # **S-5098**
 Authorization to Construct _____
 Date _____

ALL CONSTRUCTION SHALL BE IN ACCORDANCE WITH ALL TOWN OF ZEBULON STANDARDS AND SPECIFICATIONS AND NCDOT IF APPLICABLE.

Wm. G. Daniel & Assoc.
 Engineering Planning
 Site Design
 1150 SE MAYNARD ROAD
 SUITE 260
 CARY, NC 27511
 Ph: 919-467-9708 Fx: 919-460-7585
 C-0329

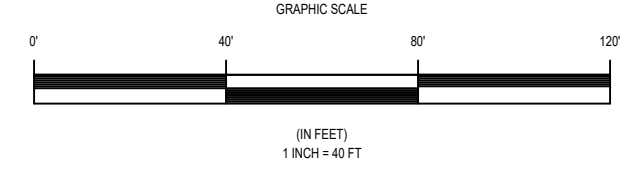


Revisions
 07.13.22-06.12.23 Per City/Town 1st-5th review
 10.19.23 Per Wake Co review
 01.31.24 Per Wake Co review
 08.01.24 Per Wake Co review
 09.05.24 Per Wake Co review
 10.07.24 Per Wake Co review

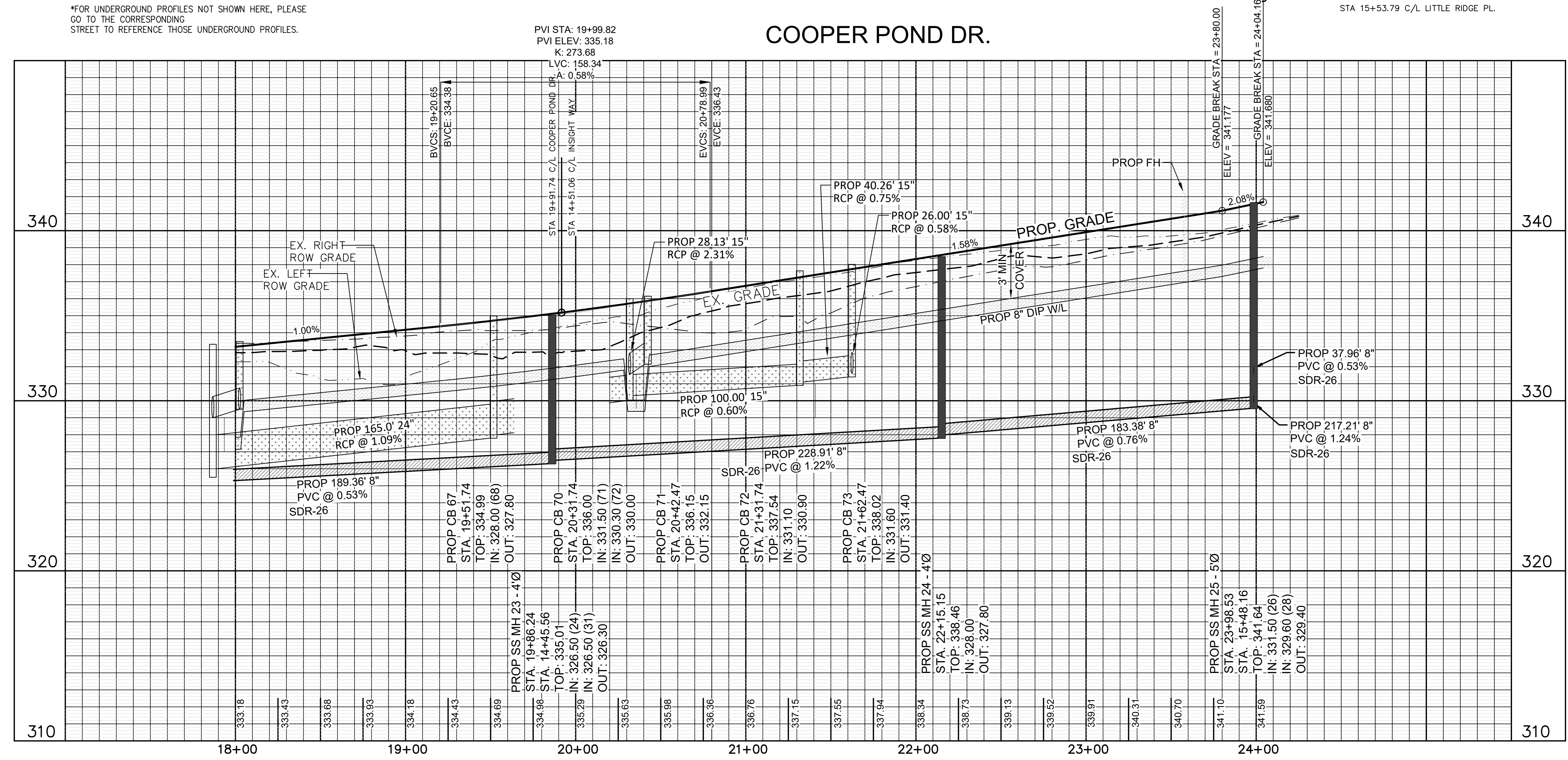


C/L COOPER POND DR.
 Sta. 24+04.16=
 C/L LITTLE RIDGE PL.
 Sta. 15+53.79

C/L COOPER POND DR.
 Sta. 19+91.74=
 C/L INSIGHT WAY
 Sta. 14+51.06



*FOR UNDERGROUND PROFILES NOT SHOWN HERE, PLEASE GO TO THE CORRESPONDING STREET TO REFERENCE THOSE UNDERGROUND PROFILES.




Owner:
 D.R. Horton, Inc.
 7208 Falls of Neuse Road
 Raleigh NC 27615
 919.497.2163

Project
 Clifton Grove

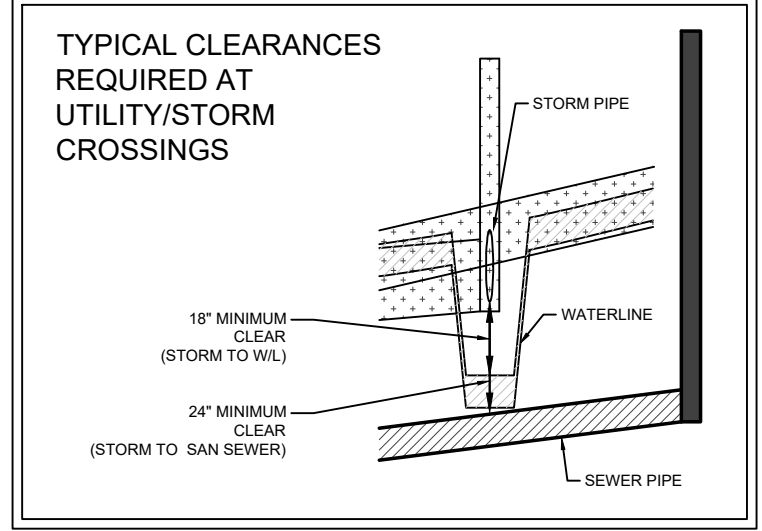
COOPER POND DR.

Date
 February 15, 2022

Scale
 Horiz: 1" = 40'
 Vert: 1" = 4'
 Sheet



ALL CONSTRUCTION SHALL BE IN ACCORDANCE WITH ALL TOWN OF ZEBULON STANDARDS AND SPECIFICATIONS AND NCDOT IF APPLICABLE.



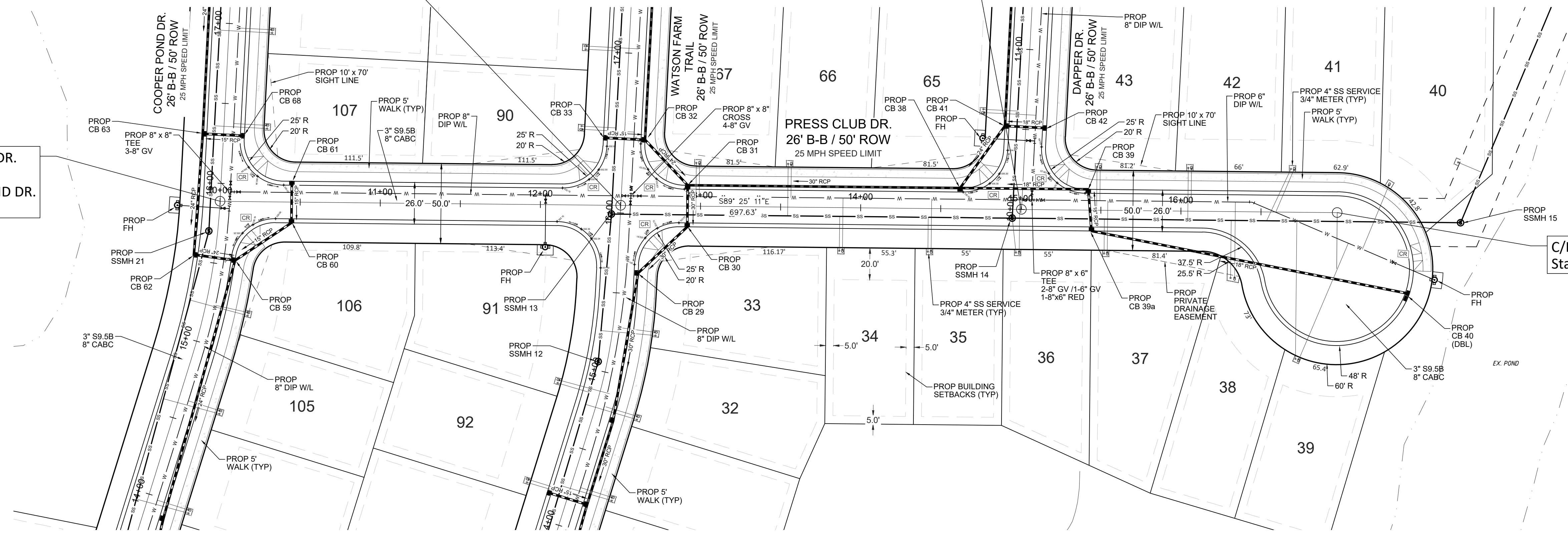
Public Water Distribution / Extension System		Public Sewer Collection / Extension System	
The City of Raleigh consents to the connection and extension of the City's public water system as shown on this plan. The material and construction methods used for this project shall conform to the standards and specifications of the City's Public Utilities Handbook.		The City of Raleigh consents to the connection and extension of the City's public sewer system as shown on this plan. The material and construction methods used for this project shall conform to the standards and specifications of the City's Public Utilities Handbook.	
City of Raleigh Public Utilities Department Permit #	W-3961	City of Raleigh Public Utilities Department Permit #	S-5098
Authorization to Construct		Authorization to Construct	
Date		Date	

C/L PRESS CLUB DR.
Sta. 12+50.22=
C/L WATSON FARM TRAIL
Sta. 16+04.70

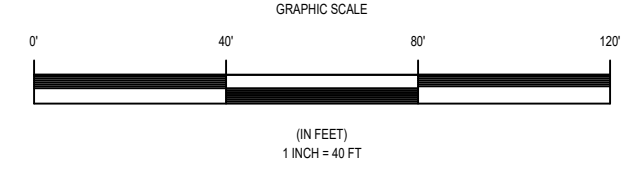
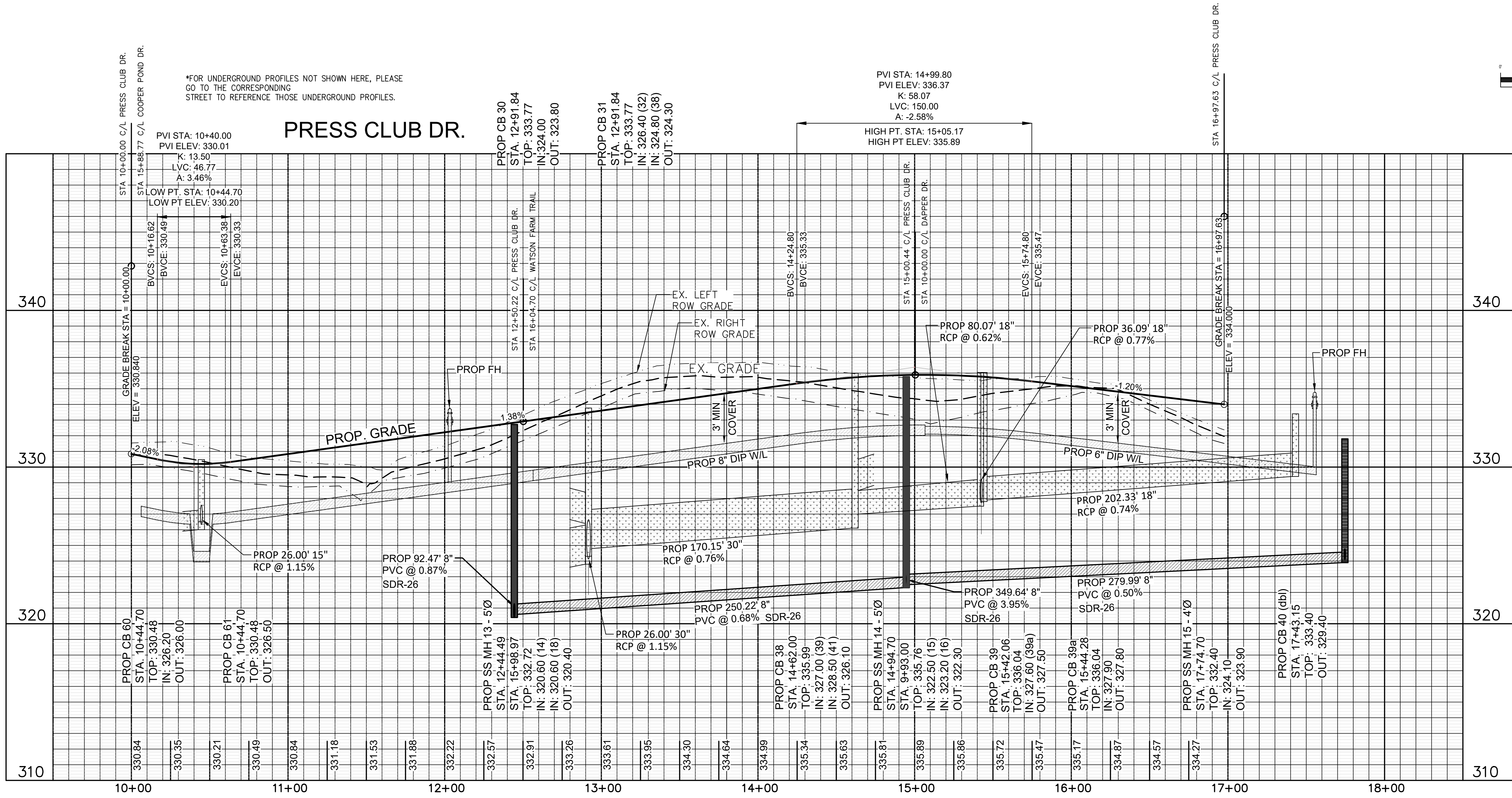
C/L PRESS CLUB DR.
Sta. 15+00.44=
C/L DAPPER DR.
Sta. 10+00.00

C/L PRESS CLUB DR.
Sta. 10+00.00=
C/L COOPER POND DR.
Sta. 15+88.77

C/L PRESS CLUB DR.
Sta. 16+97.63



*FOR UNDERGROUND PROFILES NOT SHOWN HERE, PLEASE GO TO THE CORRESPONDING STREET TO REFERENCE THOSE UNDERGROUND PROFILES.



- Revisions
- 07.13.22-06.12.23 Per City/Town 1st-5th review
 - 10.19.23 Per Wake Co review
 - 01.31.24 Per Wake Co review
 - 08.01.24 Per Wake Co review
 - 09.05.24 Per Wake Co review
 - 10.07.24 Per Wake Co review

Owner:
D.R. Horton, Inc.
7208 Falls of Neuse Road
Raleigh NC 27615
919.497.2163

Project
Clifton Grove

PRESS CLUB DR.

Date
February 15, 2022

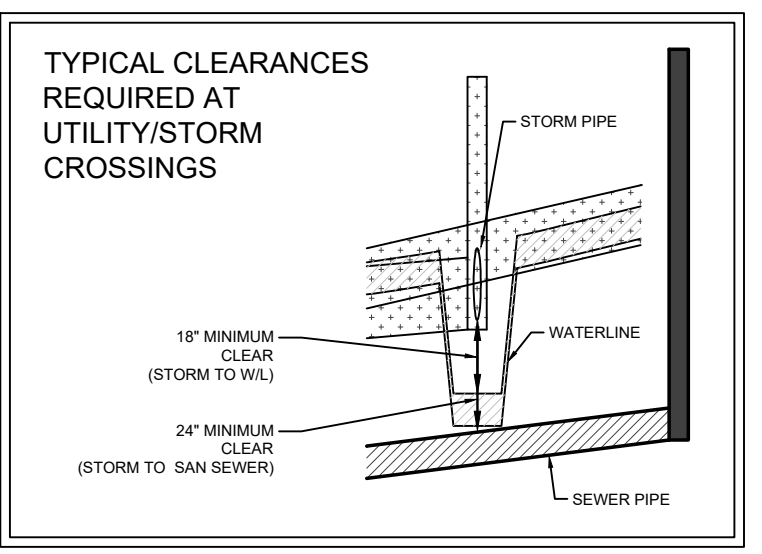
Scale
Horiz: 1" = 40'
Vert: 1" = 4'

Sheet


Public Water Distribution / Extension System
 The City of Raleigh consents to the connection and extension of the City's public water system as shown on this plan. The material and Construction methods used for this project shall conform to the standards and specifications of the City's Public Utilities Handbook.
 City of Raleigh
 Public Utilities Department Permit # **W-3961**
 Authorization to Construct _____
 Date _____

Public Sewer Collection / Extension System
 The City of Raleigh consents to the connection and extension of the City's public sewer system as shown on this plan. The material and Construction methods used for this project shall conform to the standards and specifications of the City's Public Utilities Handbook.
 City of Raleigh
 Public Utilities Department Permit # **S-5098**
 Authorization to Construct _____
 Date _____

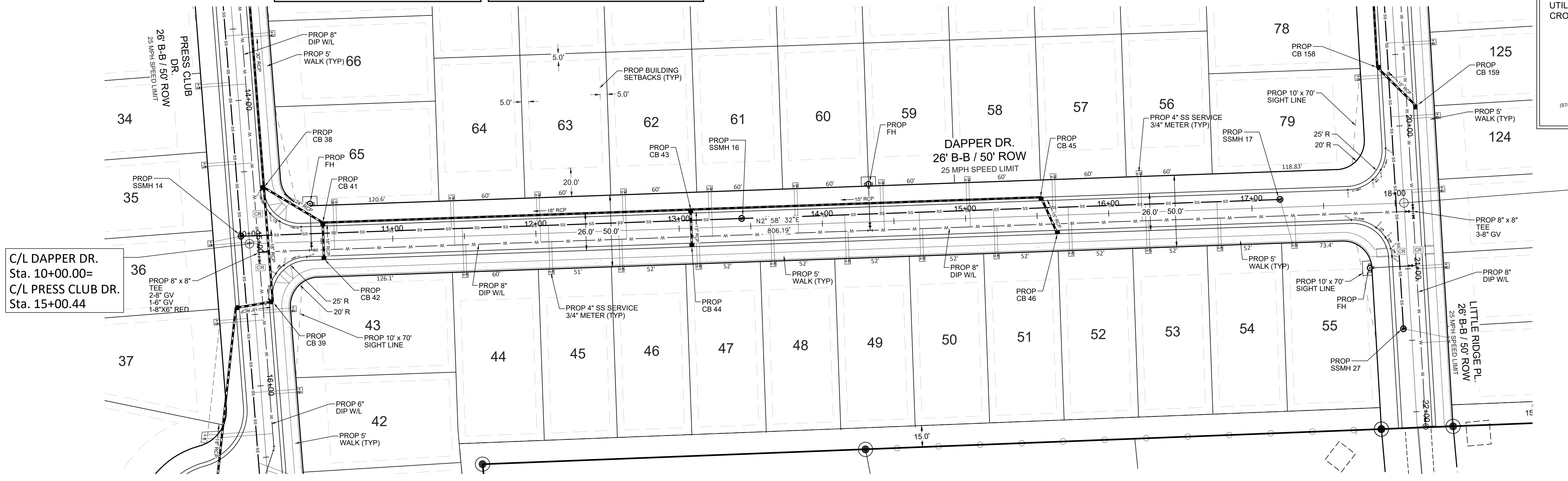
ALL CONSTRUCTION SHALL BE IN ACCORDANCE WITH ALL TOWN OF ZEBULON STANDARDS AND SPECIFICATIONS AND NCDOT IF APPLICABLE.



Wm. G. Daniel & Assoc.
 Engineering Planning Site Design
 1150 SE MAYNARD ROAD SUITE 260
 CARY, NC 27511
 Ph: 919-467-9708 Fx: 919-460-7585 C-0329

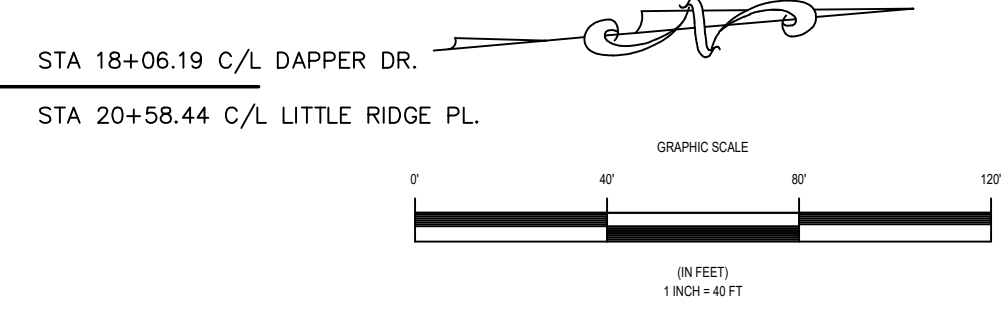


Revisions
 07.13.22-06.12.23 Per City/Town 1st-5th review
 10.19.23 Per Wake Co review
 01.31.24 Per Wake Co review
 08.01.24 Per Wake Co review
 09.05.24 Per Wake Co review
 10.07.24 Per Wake Co review



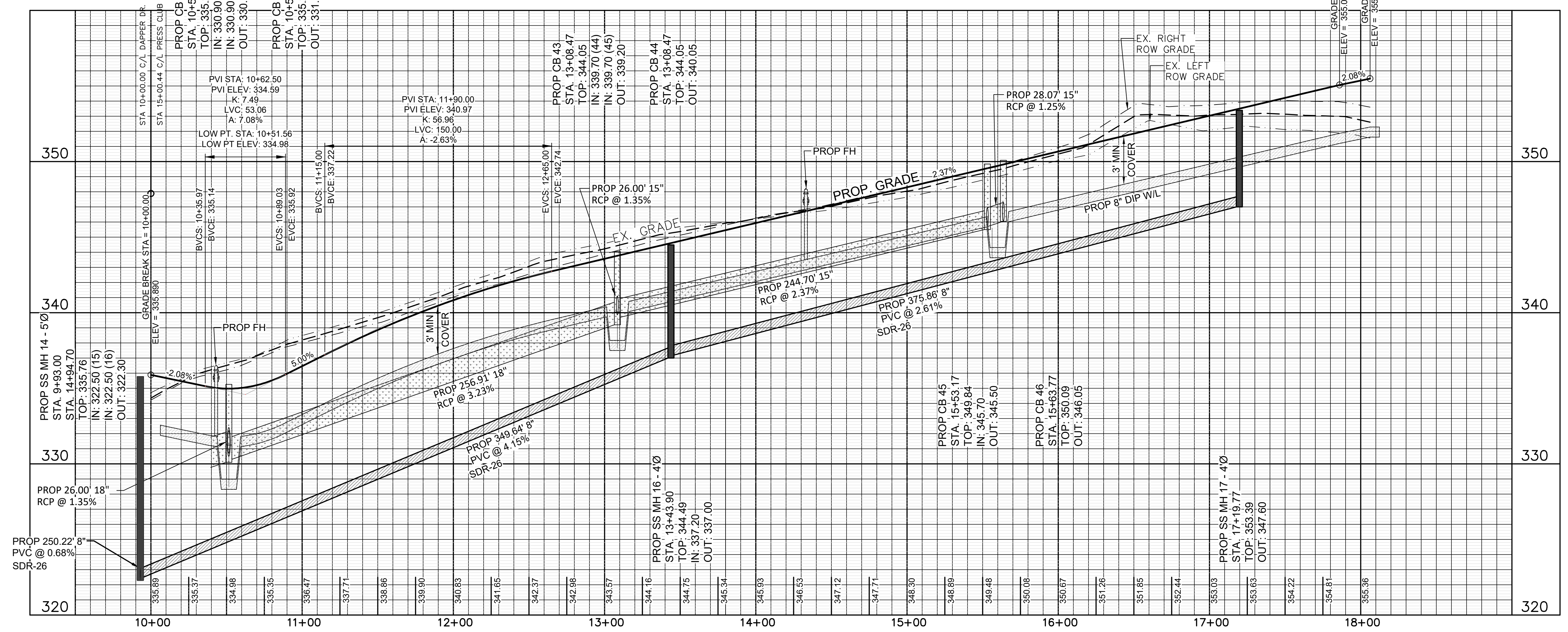
C/L DAPPER DR. Sta. 10+00.00=
 C/L PRESS CLUB DR. Sta. 15+00.44

C/L DAPPER DR. Sta. 18+06.19=
 C/L LITTLE RIDGE PL. Sta. 20+58.44



*FOR UNDERGROUND PROFILES NOT SHOWN HERE, PLEASE GO TO THE CORRESPONDING STREET TO REFERENCE THOSE UNDERGROUND PROFILES.

DAPPER DR.



Owner:
 D.R. Horton, Inc.
 7208 Falls of Neuse Road
 Raleigh NC 27615
 919.497.2163

Project
 Clifton Grove

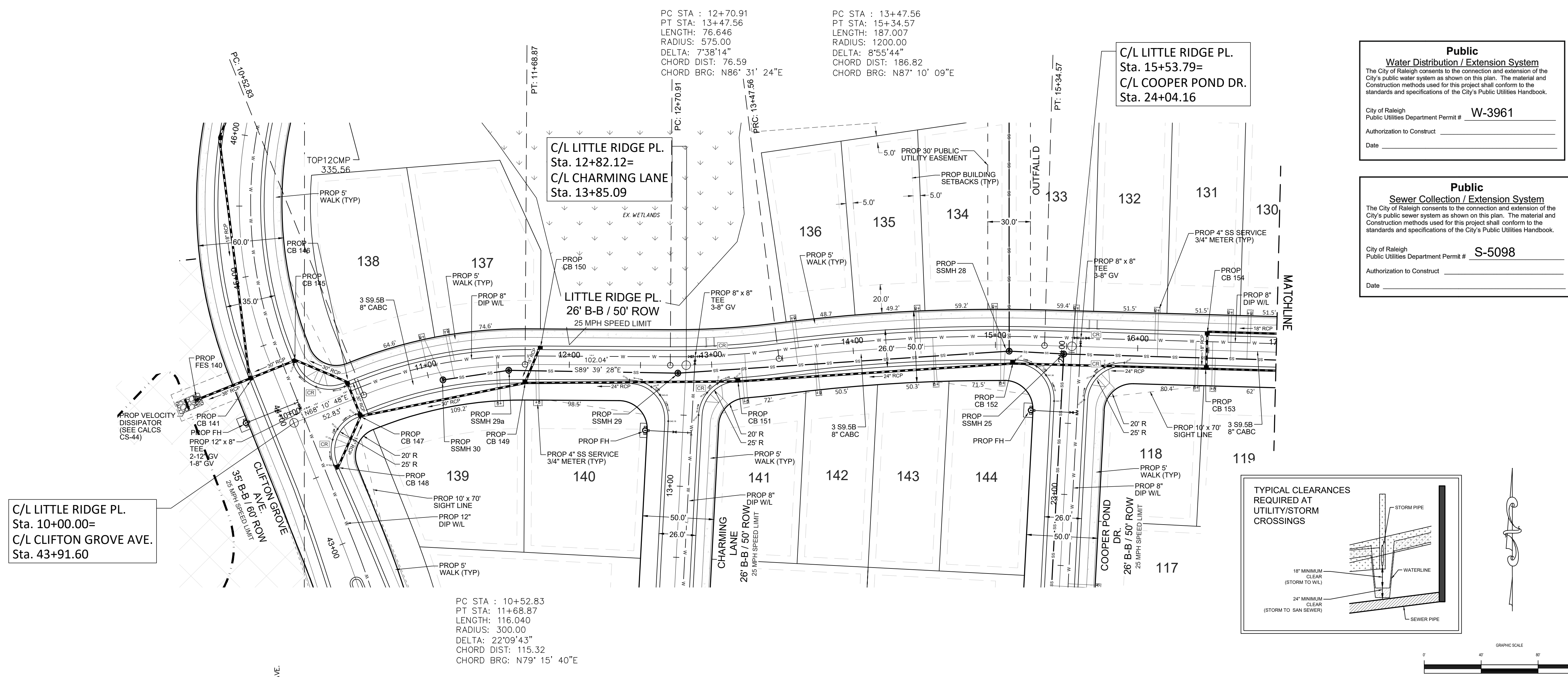
DAPPER DR.

Date
 February 15, 2022

Scale
 Horiz: 1" = 40'
 Vert: 1" = 4'

Sheet

CS-18



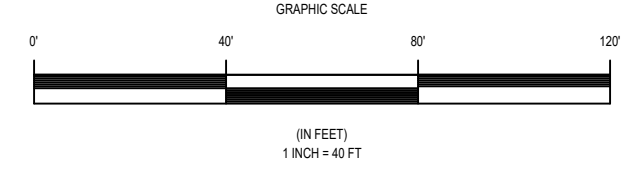
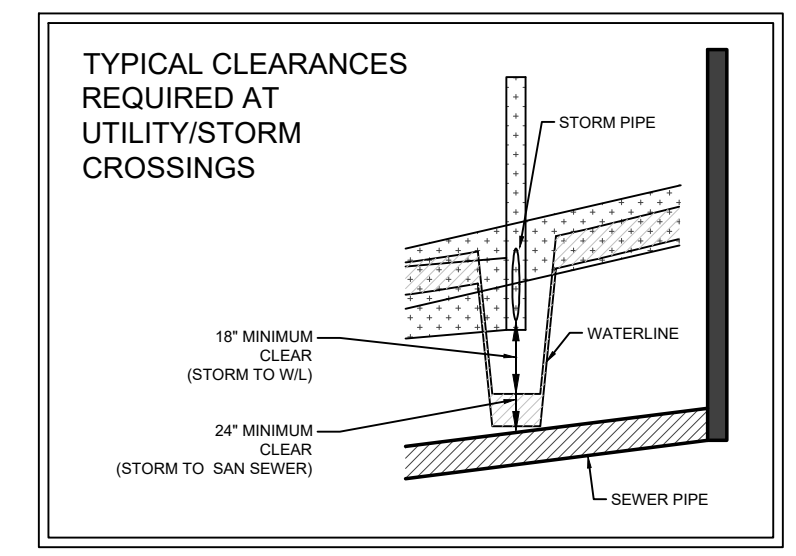
Public
Water Distribution / Extension System
 The City of Raleigh consents to the connection and extension of the City's public water system as shown on this plan. The material and construction methods used for this project shall conform to the standards and specifications of the City's Public Utilities Handbook.
 City of Raleigh
 Public Utilities Department Permit # **W-3961**
 Authorization to Construct _____
 Date _____

Public
Sewer Collection / Extension System
 The City of Raleigh consents to the connection and extension of the City's public sewer system as shown on this plan. The material and construction methods used for this project shall conform to the standards and specifications of the City's Public Utilities Handbook.
 City of Raleigh
 Public Utilities Department Permit # **S-5098**
 Authorization to Construct _____
 Date _____

Wm. G. Daniel & Assoc.
 Engineering Planning
 Site Design
 1150 SE MAYNARD ROAD
 SUITE 260
 CARY, NC 27511
 Ph: 919-467-9708 Fx: 919-460-7585
 C-0329



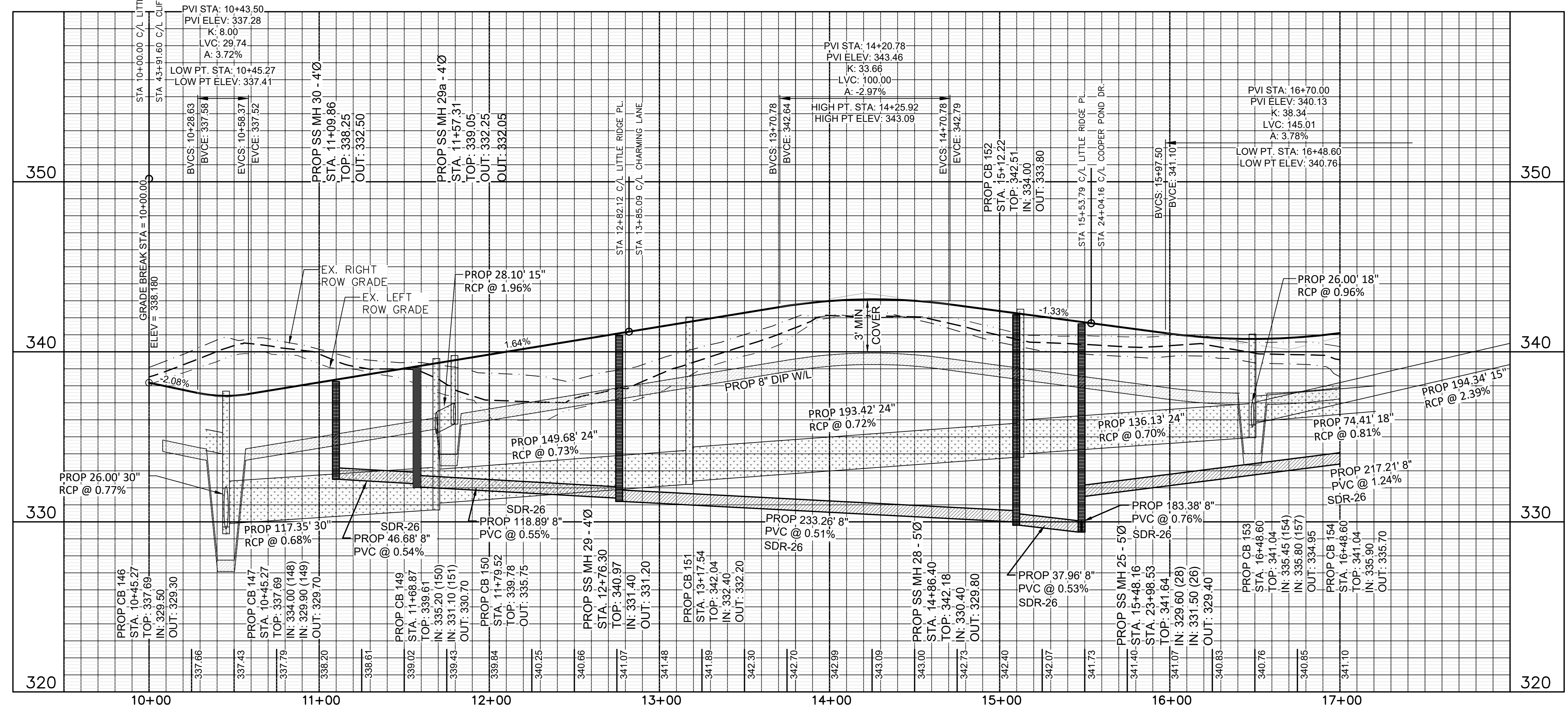
Revisions
 07.13.22--06.12.23 Per City/Town 1st-5th review
 10.19.23 Per Wake Co review
 01.31.24 Per Wake Co review
 08.01.24 Per Wake Co review
 09.05.24 Per Wake Co review
 10.07.24 Per Wake Co review



PC STA : 10+52.83
 PT STA : 11+68.87
 LENGTH: 116.040
 RADIUS: 300.00
 DELTA: 22°09'43"
 CHORD DIST: 115.32
 CHORD BRG: N79° 15' 40"E

*FOR UNDERGROUND PROFILES NOT SHOWN HERE, PLEASE GO TO THE CORRESPONDING STREET TO REFERENCE THOSE UNDERGROUND PROFILES.

LITTLE RIDGE PL.



Owner:
 D.R. Horton, Inc.
 7208 Falls of Neuse Road
 Raleigh NC 27615
 919.497.2163

Project
 Clifton Grove

LITTLE RIDGE PL.


Date
 February 15, 2022

Scale
 Horiz: 1" = 40'
 Vert: 1" = 4'

Sheet

CS-19

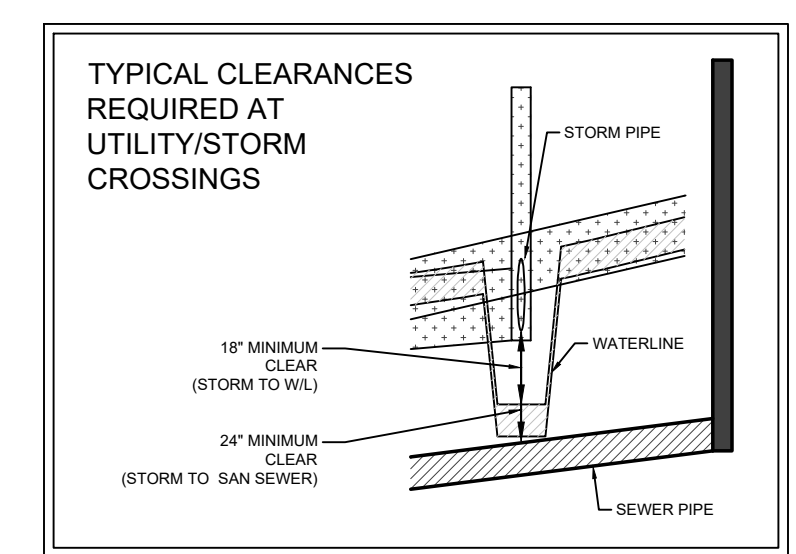
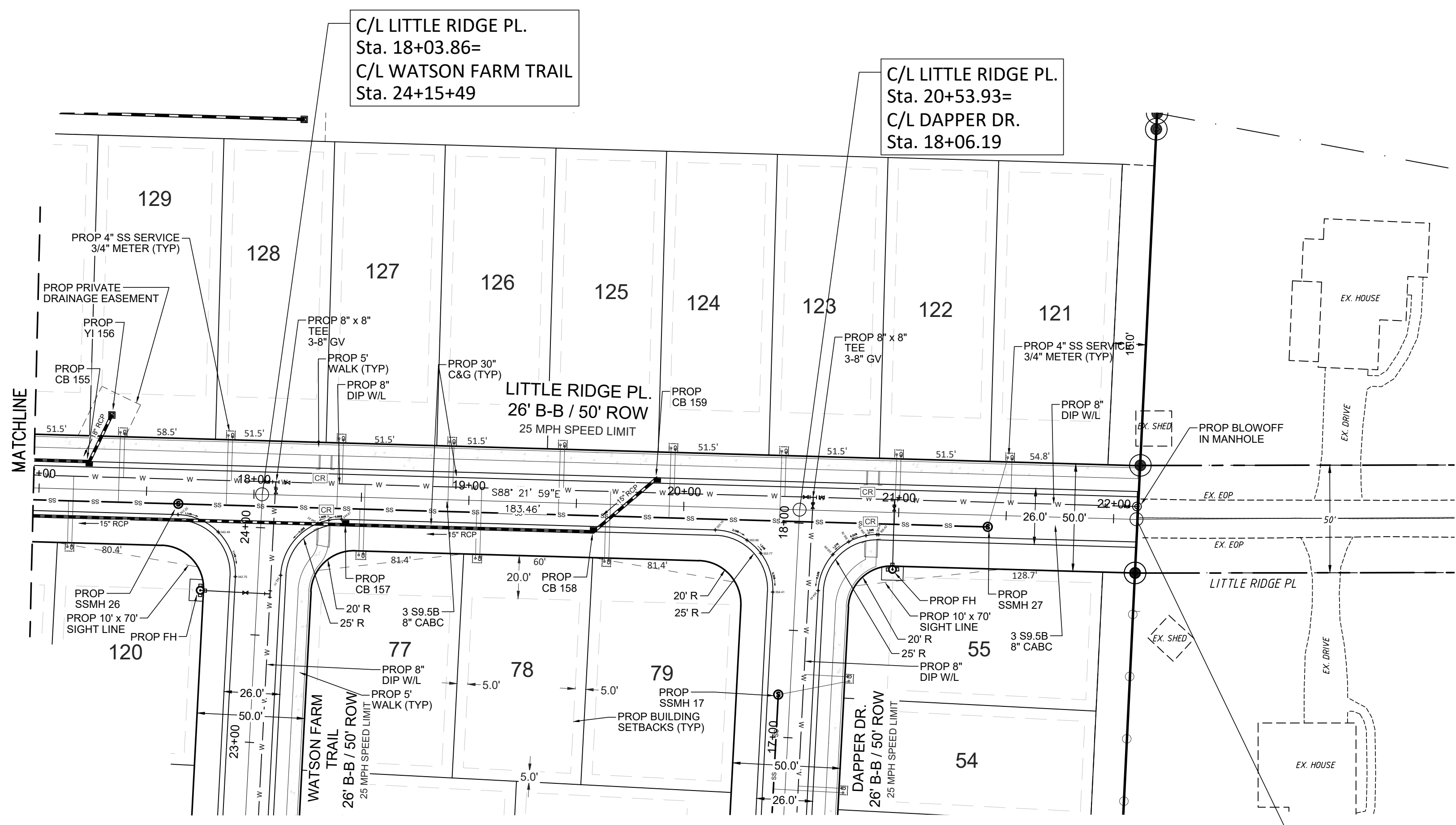
ALL CONSTRUCTION SHALL BE IN ACCORDANCE WITH ALL TOWN OF ZEBULON STANDARDS AND SPECIFICATIONS AND NCDOT IF APPLICABLE.



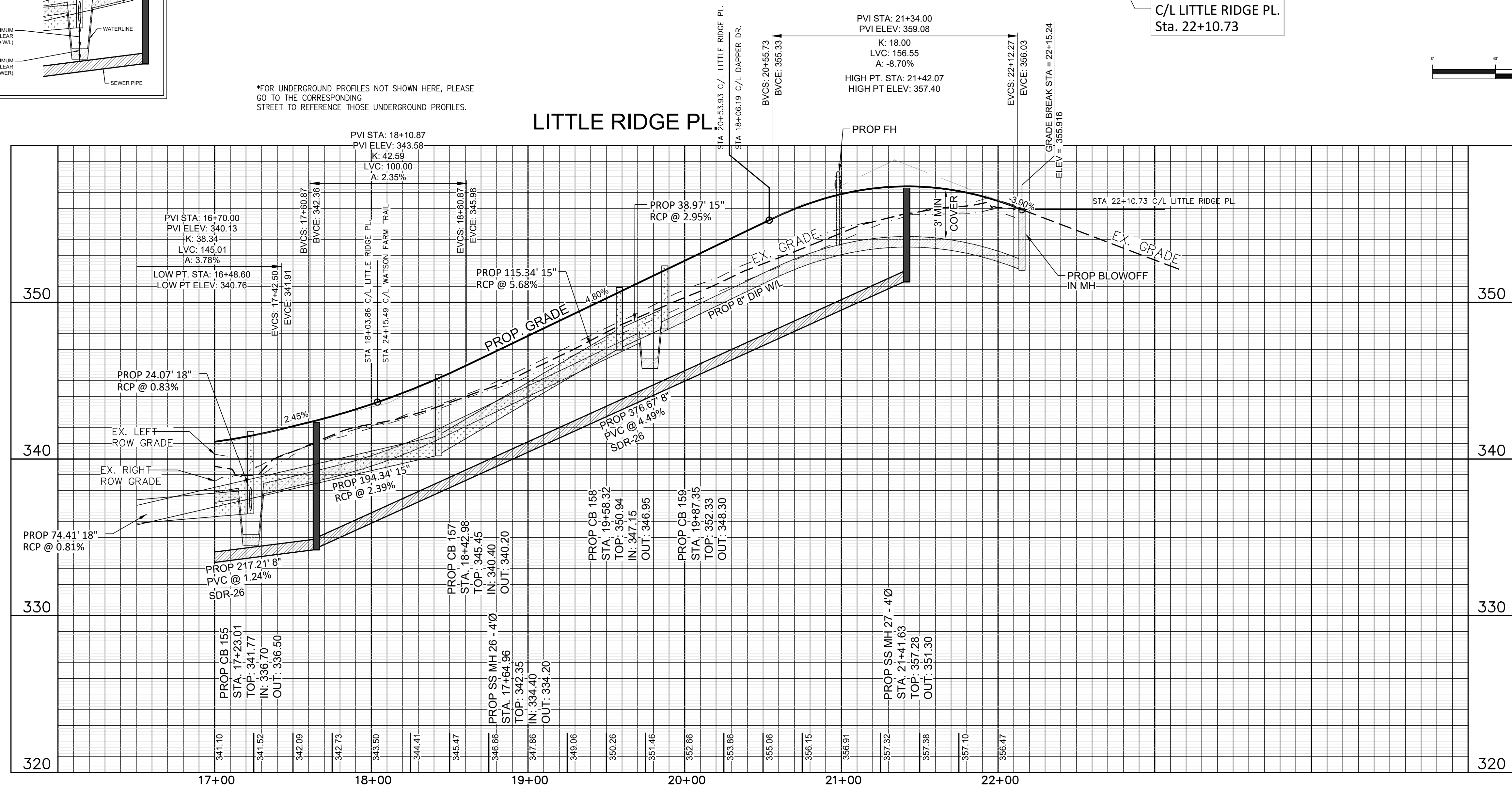
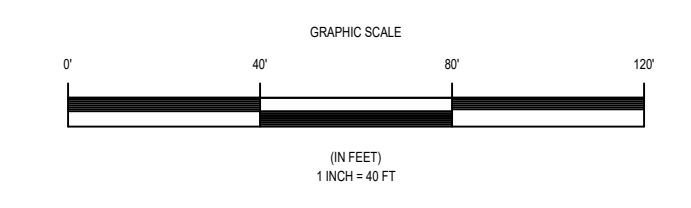
- Revisions
07.13.22-06.12.23 Per City/Town 1st-5th review
10.19.23 Per Wake Co review
01.31.24 Per Wake Co review
08.01.24 Per Wake Co review
09.05.24 Per Wake Co review
10.07.24 Per Wake Co review

Public Water Distribution / Extension System
The City of Raleigh consents to the connection and extension of the City's public water system as shown on this plan.
City of Raleigh Public Utilities Department Permit # W-3961

Public Sewer Collection / Extension System
The City of Raleigh consents to the connection and extension of the City's public sewer system as shown on this plan.
City of Raleigh Public Utilities Department Permit # S-5098



*FOR UNDERGROUND PROFILES NOT SHOWN HERE, PLEASE GO TO THE CORRESPONDING STREET TO REFERENCE THOSE UNDERGROUND PROFILES.



Owner: D.R. Horton, Inc. 7208 Falls of Neuse Road Raleigh NC 27615 919.497.2163


Project Clifton Grove

LITTLE RIDGE PL.

Date February 15, 2022

Scale Horiz: 1\"/>

Sheet

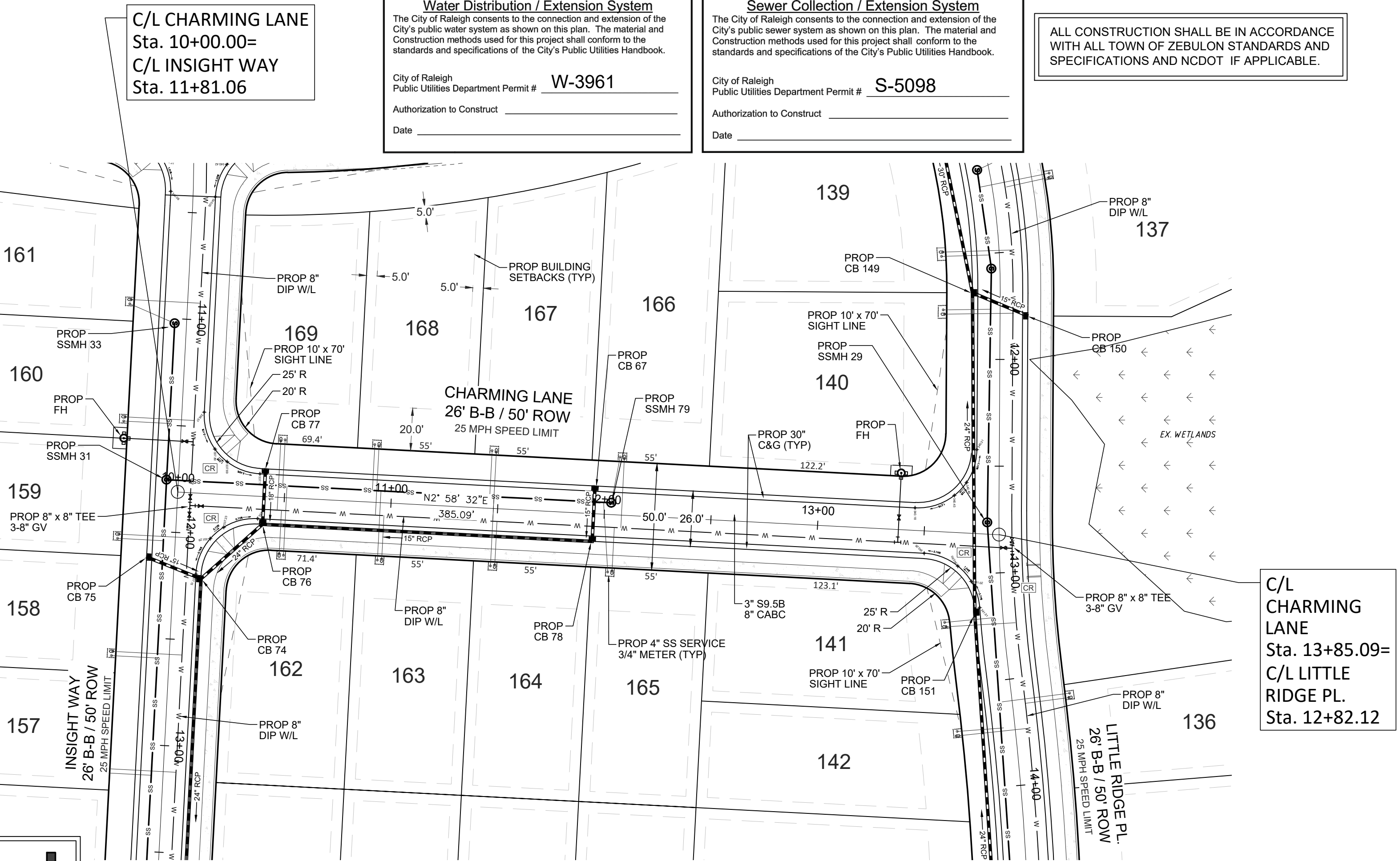
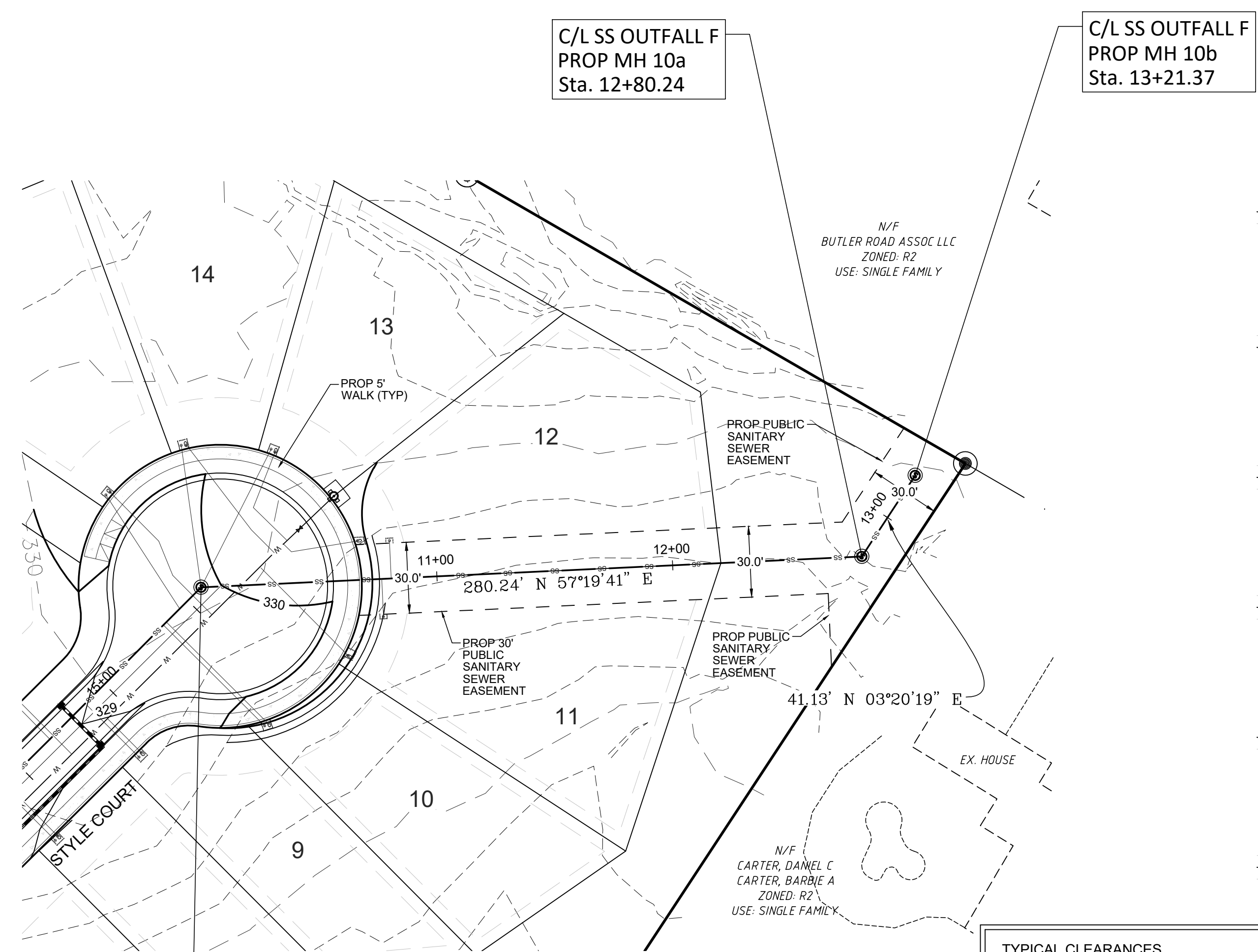


- Revisions**
- 07.13.22-06.12.23 Per City/Town 1st-5th review
 - 10.19.23 Per Wake Co review
 - 01.31.24 Per Wake Co review
 - 08.01.24 Per Wake Co review
 - 09.05.24 Per Wake Co review
 - 10.07.24 Per Wake Co review

ALL CONSTRUCTION SHALL BE IN ACCORDANCE WITH ALL TOWN OF ZEBULON STANDARDS AND SPECIFICATIONS AND NCDOT IF APPLICABLE.

Public
Water Distribution / Extension System
 The City of Raleigh consents to the connection and extension of the City's public water system as shown on this plan. The material and construction methods used for this project shall conform to the standards and specifications of the City's Public Utilities Handbook.
 City of Raleigh
 Public Utilities Department Permit # **W-3961**
 Authorization to Construct _____
 Date _____

Public
Sewer Collection / Extension System
 The City of Raleigh consents to the connection and extension of the City's public sewer system as shown on this plan. The material and construction methods used for this project shall conform to the standards and specifications of the City's Public Utilities Handbook.
 City of Raleigh
 Public Utilities Department Permit # **S-5098**
 Authorization to Construct _____
 Date _____

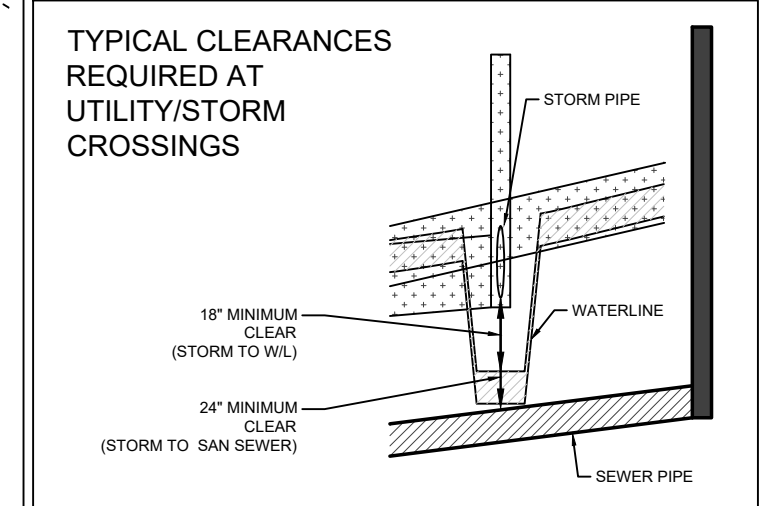


C/L SS OUTFALL F
 Sta. 10+00.00
 C/L PROP MH 10

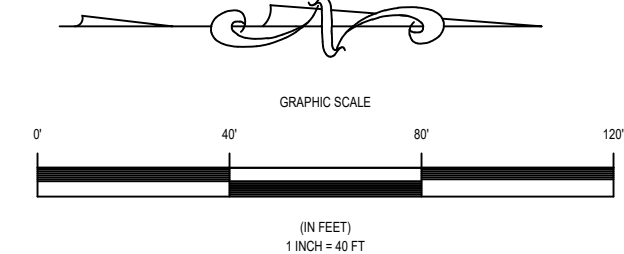
C/L SS OUTFALL F
 PROP MH 10b
 Sta. 13+21.37

C/L CHARMING LANE
 Sta. 10+00.00=
 C/L INSIGHT WAY
 Sta. 11+81.06

C/L CHARMING LANE
 Sta. 13+85.09=
 C/L LITTLE RIDGE PL.
 Sta. 12+82.12

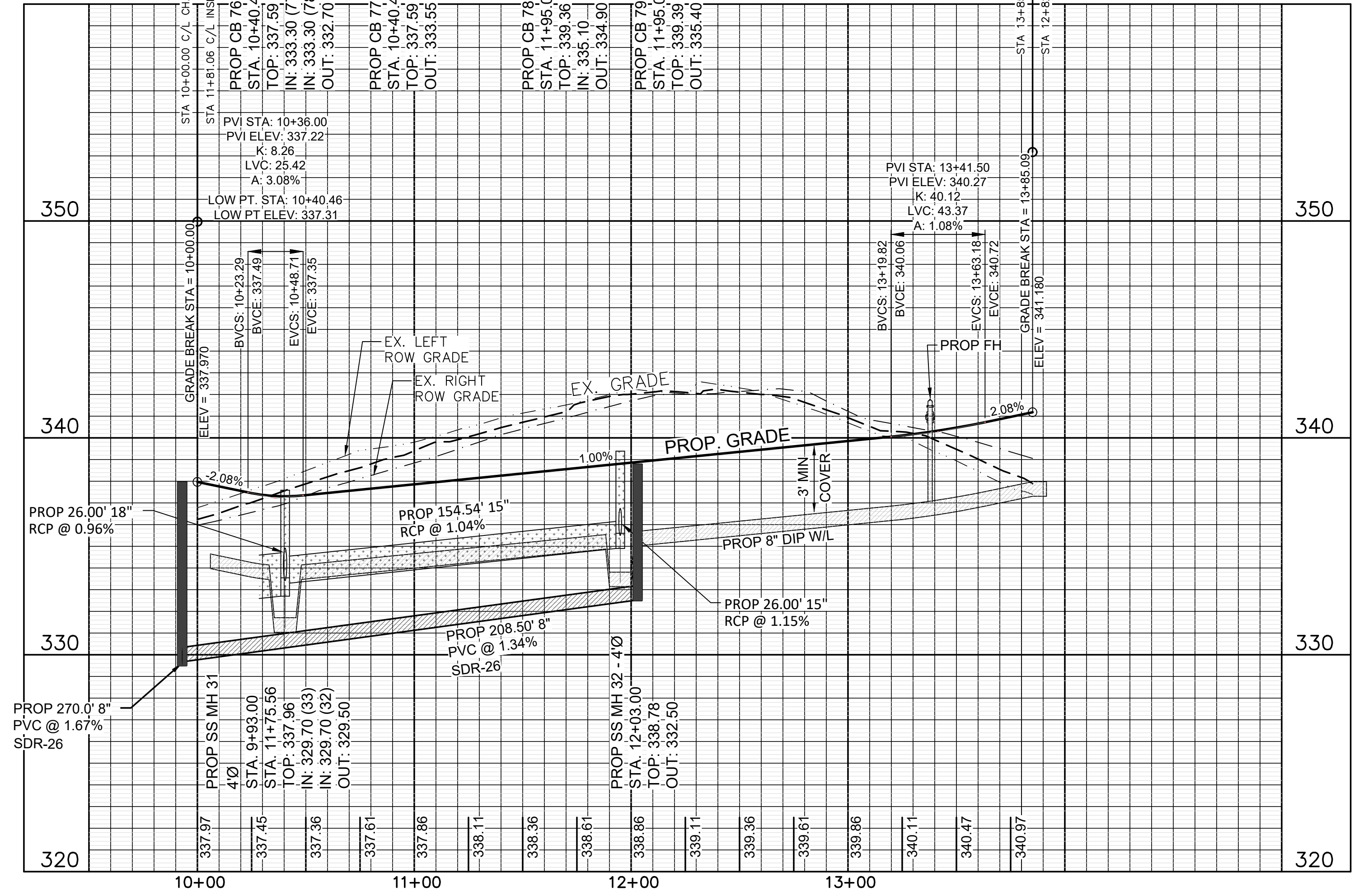
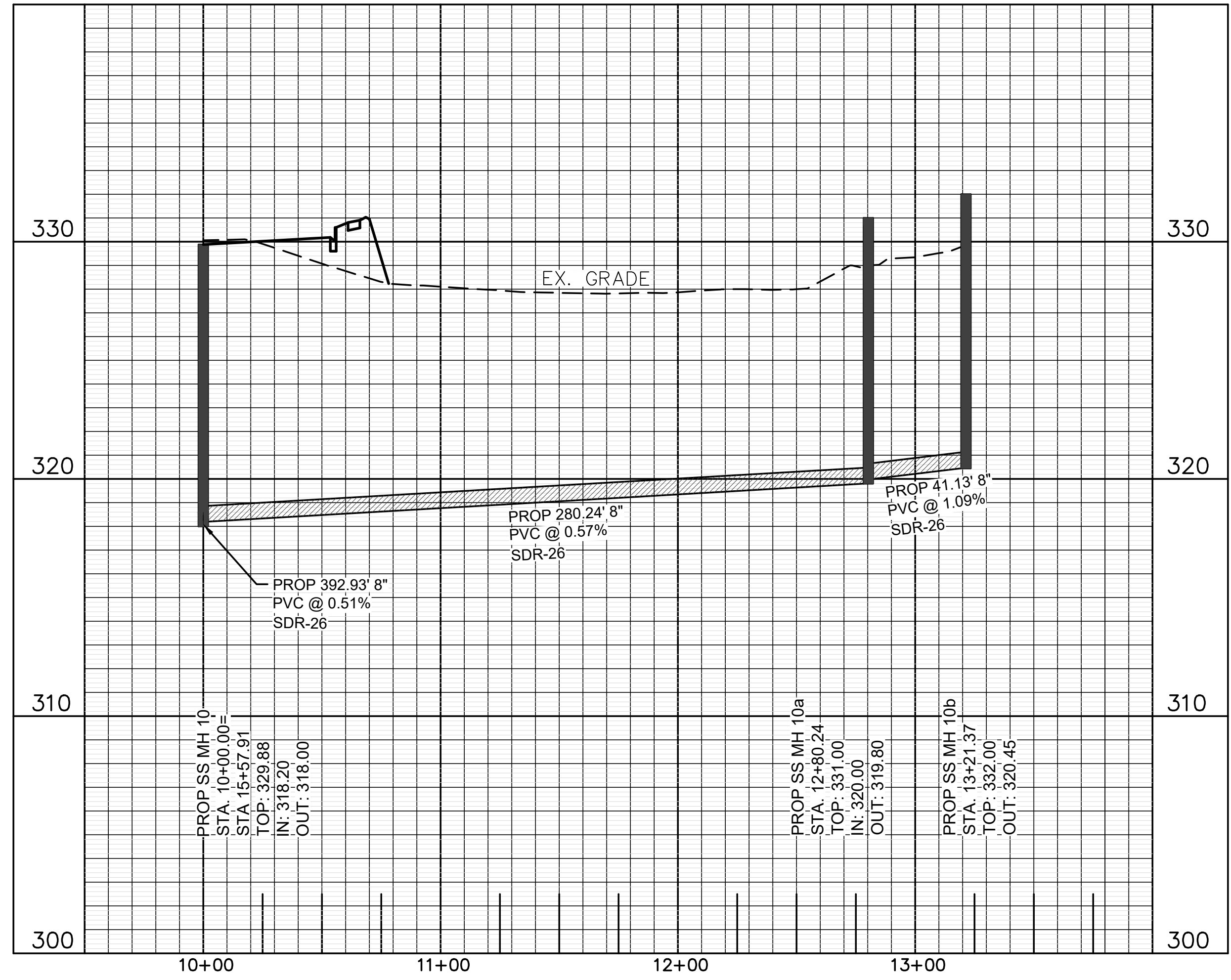


*FOR UNDERGROUND PROFILES NOT SHOWN HERE, PLEASE GO TO THE CORRESPONDING STREET TO REFERENCE THOSE UNDERGROUND PROFILES.



OUTFALL F

CHARMING LANE



Owner:
 D.R. Horton, Inc.
 7208 Falls of Neuse Road
 Raleigh NC 27615
 919.497.2163

Project
 Clifton Grove

CHARMING LANE
 OUTFALL F

Date
 February 15, 2022

Scale
 Horiz: 1" = 40'
 Vert: 1" = 4'

Sheet

C/L INSIGHT WAY
Sta. 10+00.00=
C/L CLIFTON GROVE AVE.
Sta. 40+43.33=
C/L JILLIAN WAY
Sta. 10+00.00

Public Water Distribution / Extension System
The City of Raleigh consents to the connection and extension of the City's public water system as shown on this plan. The material and construction methods used for this project shall conform to the standards and specifications of the City's Public Utilities Handbook.

City of Raleigh
Public Utilities Department Permit # **W-3961**
Authorization to Construct _____
Date _____

Public Sewer Collection / Extension System
The City of Raleigh consents to the connection and extension of the City's public sewer system as shown on this plan. The material and construction methods used for this project shall conform to the standards and specifications of the City's Public Utilities Handbook.

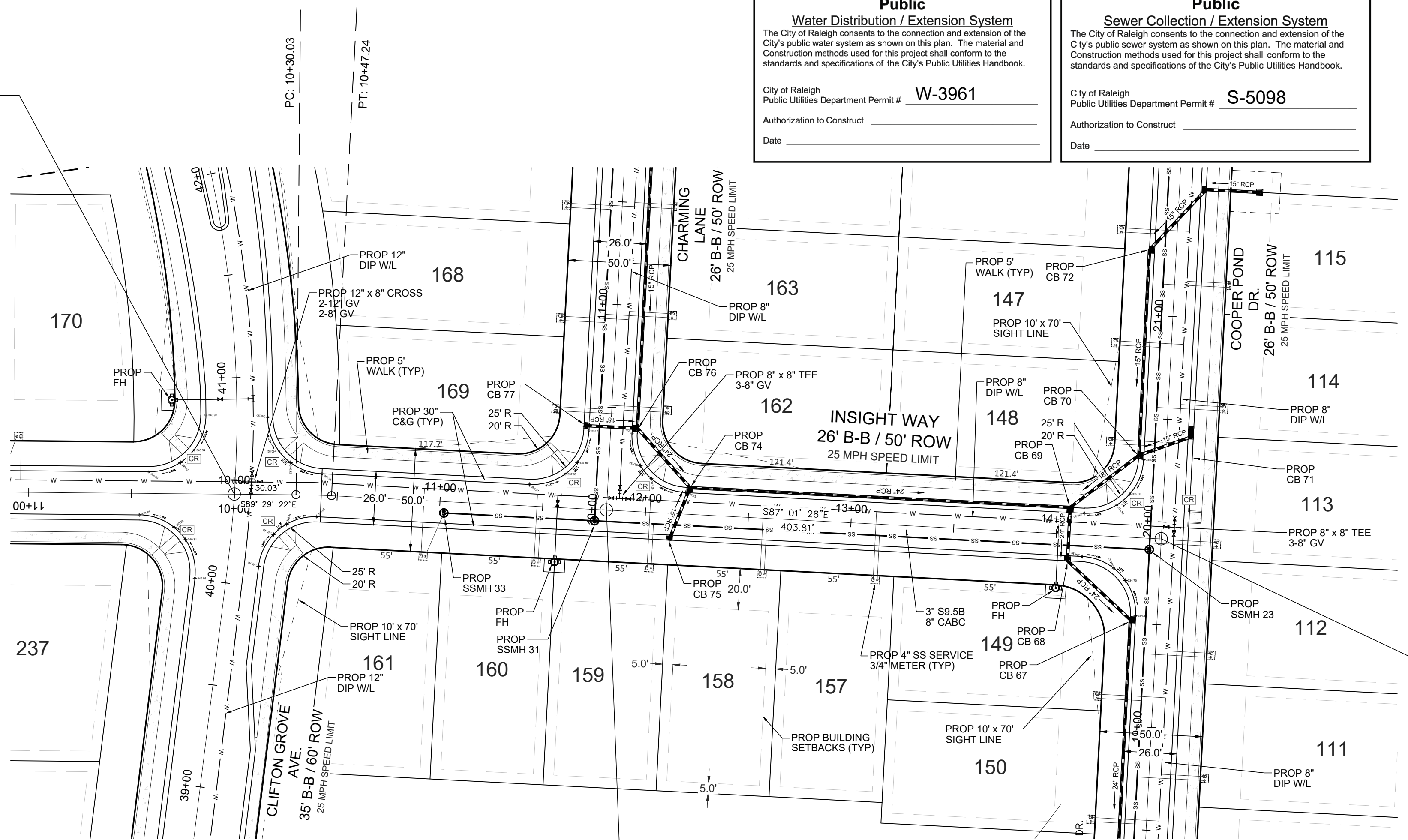
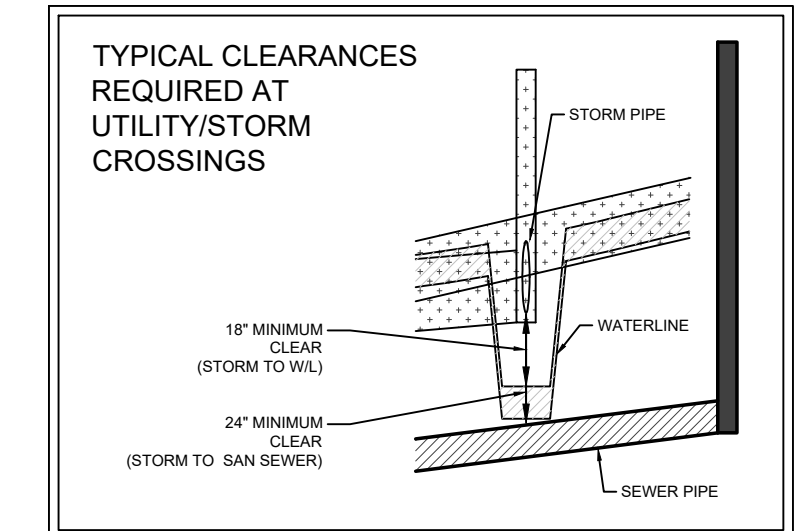
City of Raleigh
Public Utilities Department Permit # **S-5098**
Authorization to Construct _____
Date _____

ALL CONSTRUCTION SHALL BE IN ACCORDANCE WITH ALL TOWN OF ZEBULON STANDARDS AND SPECIFICATIONS AND NCDOT IF APPLICABLE.

Wm. G. Daniel & Assoc.
Engineering Planning
Site Design
1150 SE MAYNARD ROAD
SUITE 260
CARY, NC 27511
Ph: 919-467-9708 Fx: 919-460-7585
C-0329



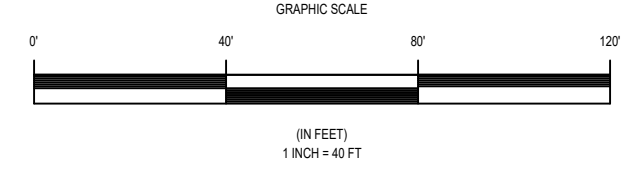
- Revisions**
- 07.13.22-06.12.23 Per City/Town 1st-5th review
 - 10.19.23 Per Wake Co review
 - 01.31.24 Per Wake Co review
 - 08.01.24 Per Wake Co review
 - 09.05.24 Per Wake Co review
 - 10.07.24 Per Wake Co review



PC STA : 10+30.03
PT STA: 10+47.24
LENGTH: 17.210
RADIUS: 400.00
DELTA: 2'27'55"
CHORD DIST: 17.21
CHORD BRC: S88° 15' 25"E

C/L INSIGHT WAY
Sta. 11+81.06=
C/L CHARMING LANE
Sta. 10+00.00

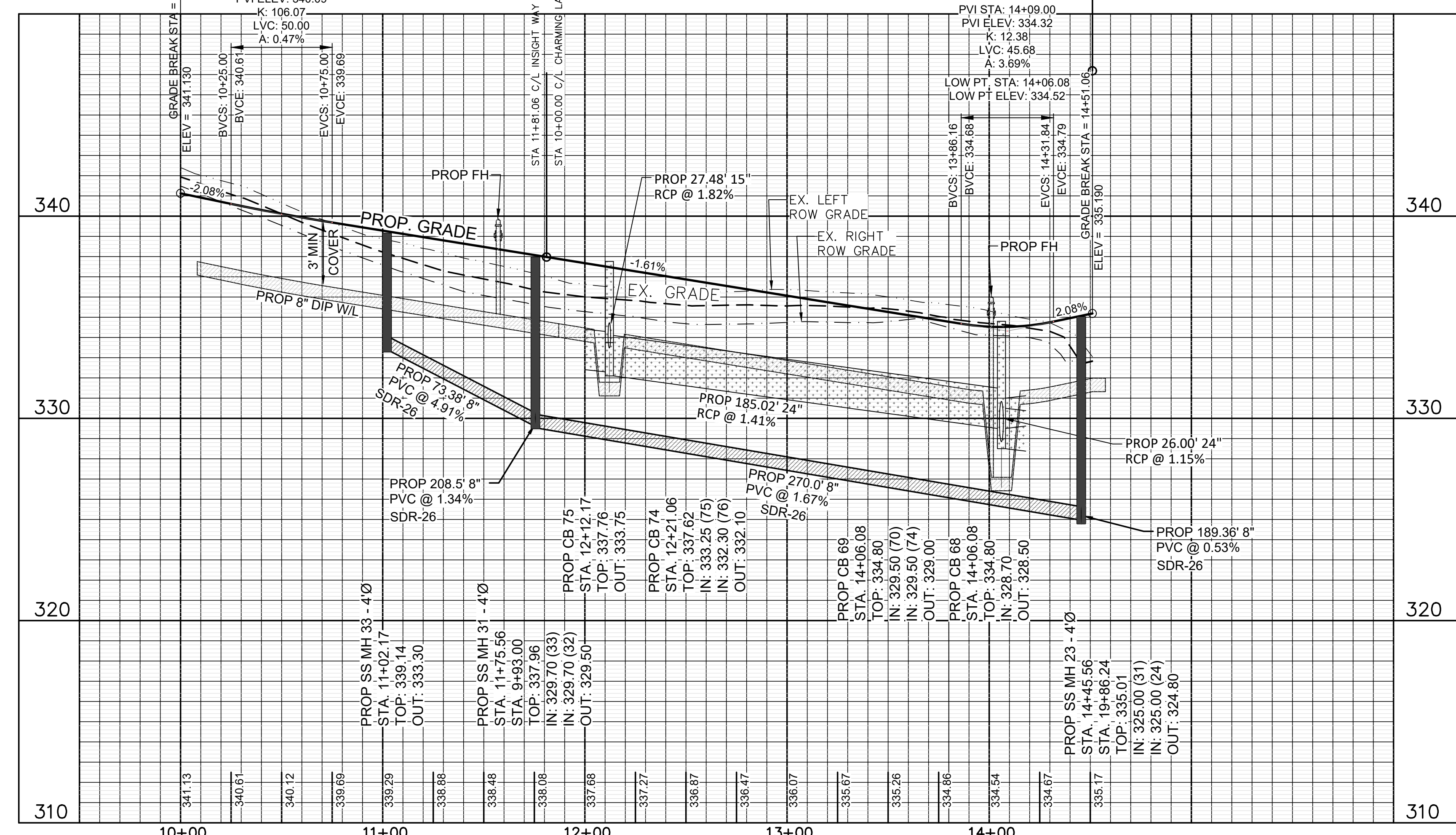
C/L INSIGHT WAY
Sta. 14+51.06=
C/L COOPER POND DR.
Sta. 19+91.74



STA 10+00.00 C/L INSIGHT WAY
STA 40+43.33 C/L CLIFTON GROVE AVE.

INSIGHT WAY

*FOR UNDERGROUND PROFILES NOT SHOWN HERE, PLEASE GO TO THE CORRESPONDING STREET TO REFERENCE THOSE UNDERGROUND PROFILES.



Owner:
D.R. Horton, Inc.
7208 Falls of Neuse Road
Raleigh NC 27615
919.497.2163

Project
Clifton Grove

INSIGHT WAY

Date
February 15, 2022

Scale
Horiz: 1" = 40'
Vert: 1" = 4'

Sheet


Public
Water Distribution / Extension System
 The City of Raleigh consents to the connection and extension of the City's public water system as shown on this plan. The material and construction methods used for this project shall conform to the standards and specifications of the City's Public Utilities Handbook.

City of Raleigh
 Public Utilities Department Permit # **W-3961**
 Authorization to Construct _____
 Date _____

Public
Sewer Collection / Extension System
 The City of Raleigh consents to the connection and extension of the City's public sewer system as shown on this plan. The material and construction methods used for this project shall conform to the standards and specifications of the City's Public Utilities Handbook.

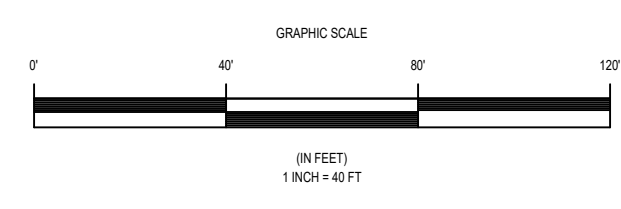
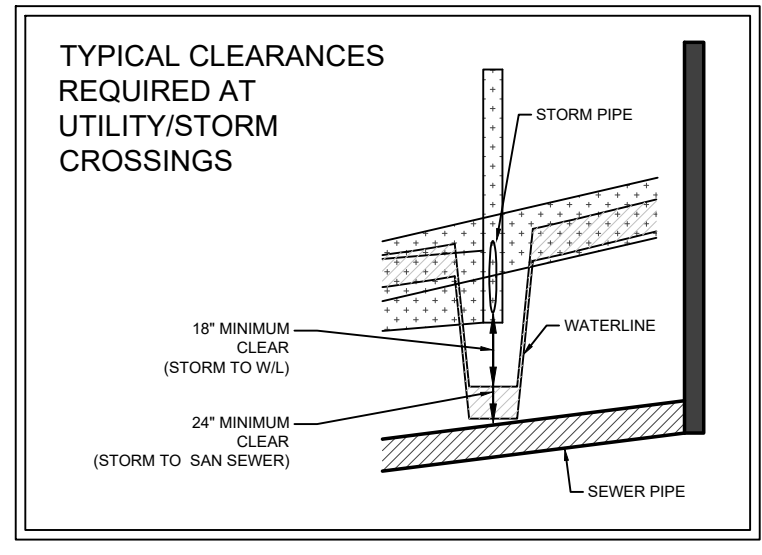
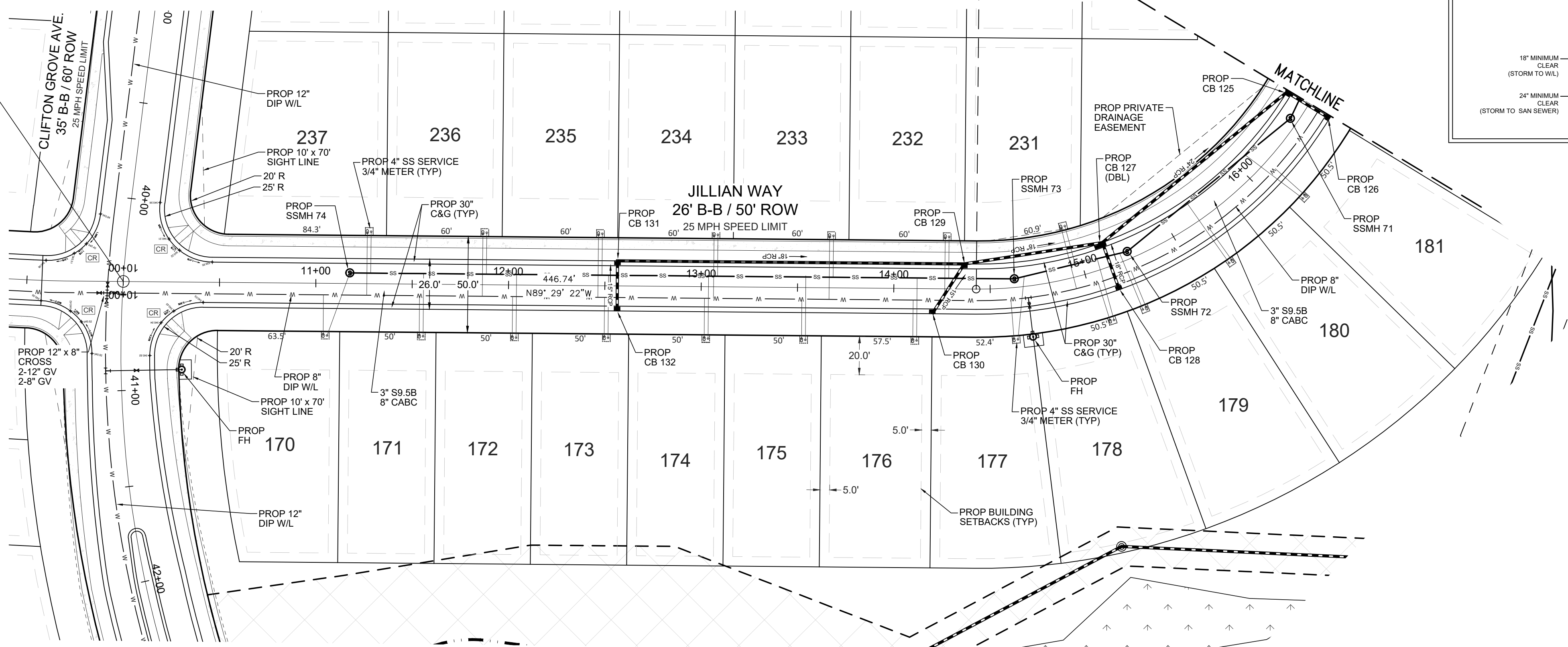
City of Raleigh
 Public Utilities Department Permit # **S-5098**
 Authorization to Construct _____
 Date _____

ALL CONSTRUCTION SHALL BE IN ACCORDANCE WITH ALL TOWN OF ZEBULON STANDARDS AND SPECIFICATIONS AND NCDOT IF APPLICABLE.



- Revisions**
- 07.13.22-06.12.23 Per City/Town 1st-5th review
 - 10.19.23 Per Wake Co review
 - 01.31.24 Per Wake Co review
 - 08.01.24 Per Wake Co review
 - 09.05.24 Per Wake Co review
 - 10.07.24 Per Wake Co review

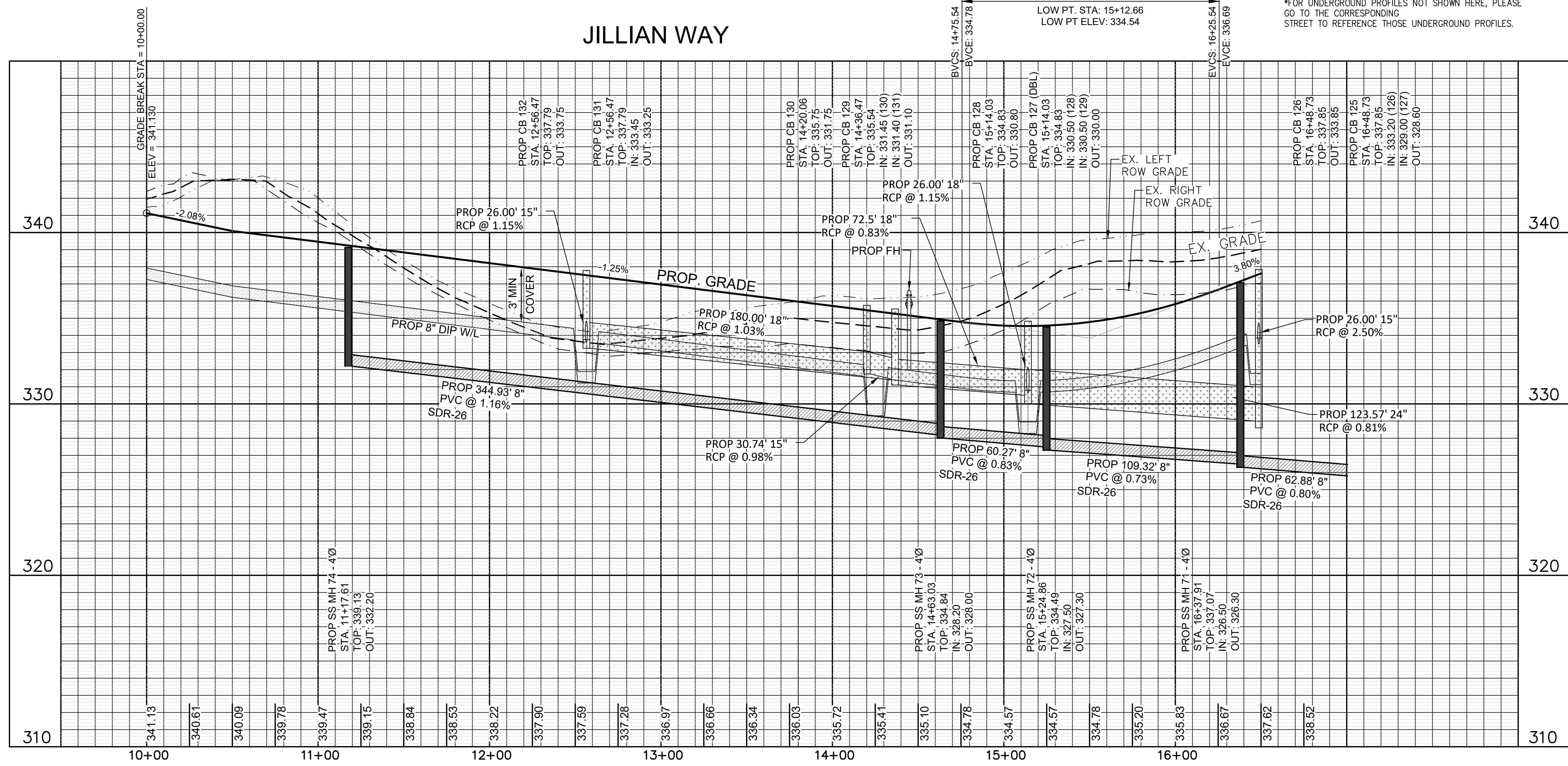
C/L JILLIAN WAY
 Sta. 10+00.00=
 C/L CLIFTON GROVE AVE.
 Sta. 43+91.60
 C/L INSIGHT WAY
 Sta. 10+00.00



PC STA : 14+42.79
 PT STA: 17+56.95
 LENGTH: 314.159
 RADIUS: 200.00
 DELTA: 90°0'0"
 CHORD DIST: 281.58
 CHORD BRG: S45°15'19"W

PVI STA: 15+50.54
 PVI ELEV: 333.84
 K: 29.73
 LVC: 150.00
 A: 5.05%

*FOR UNDERGROUND PROFILES NOT SHOWN HERE, PLEASE GO TO THE CORRESPONDING STREET TO REFERENCE THOSE UNDERGROUND PROFILES.



Owner:
 D.R. Horton, Inc.
 7208 Falls of Neuse Road
 Raleigh NC 27615
 919.497.2163

Project
 Clifton Grove

JILLIAN WAY

Date
 February 15, 2022

Scale
 Horiz: 1" = 40'
 Vert: 1" = 4'

Sheet

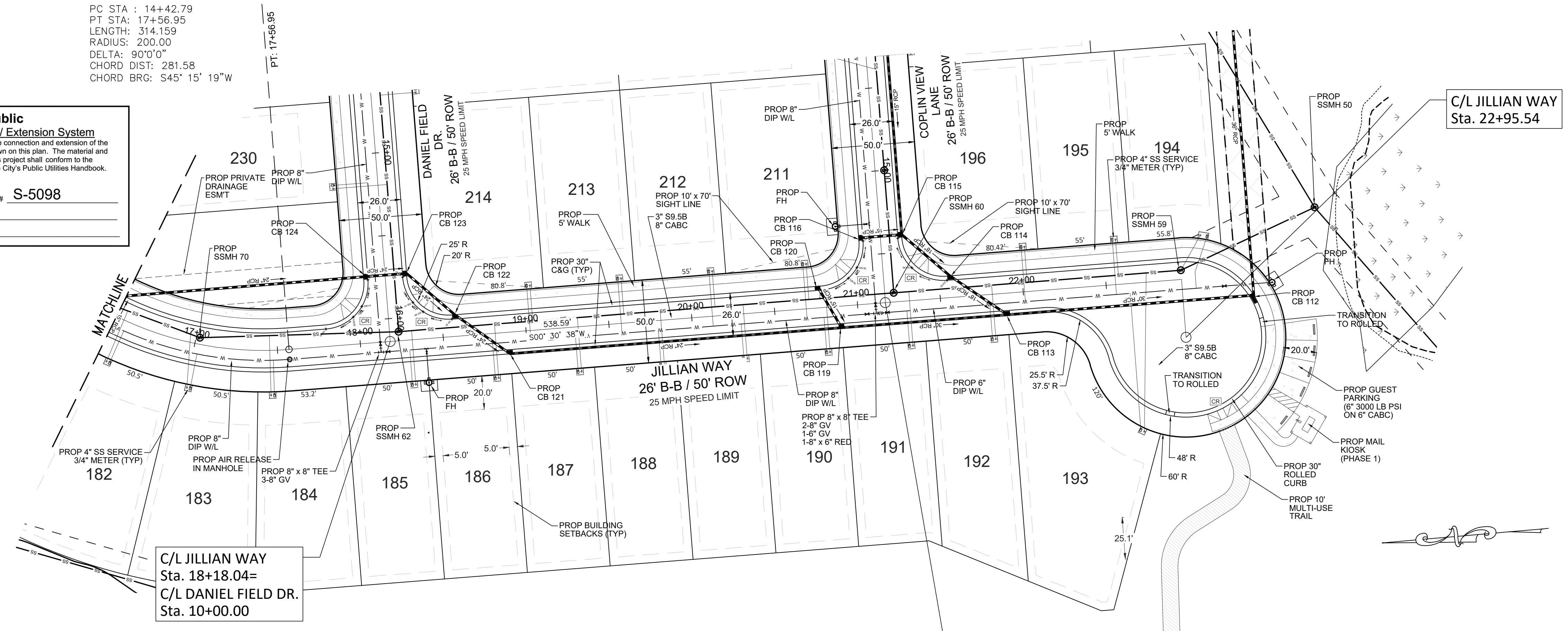
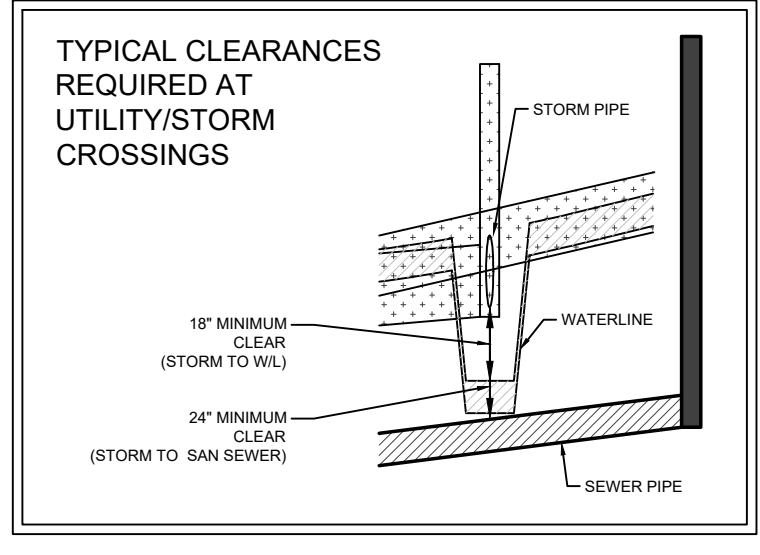
ALL CONSTRUCTION SHALL BE IN ACCORDANCE WITH ALL TOWN OF ZEBULON STANDARDS AND SPECIFICATIONS AND NCDOT IF APPLICABLE.



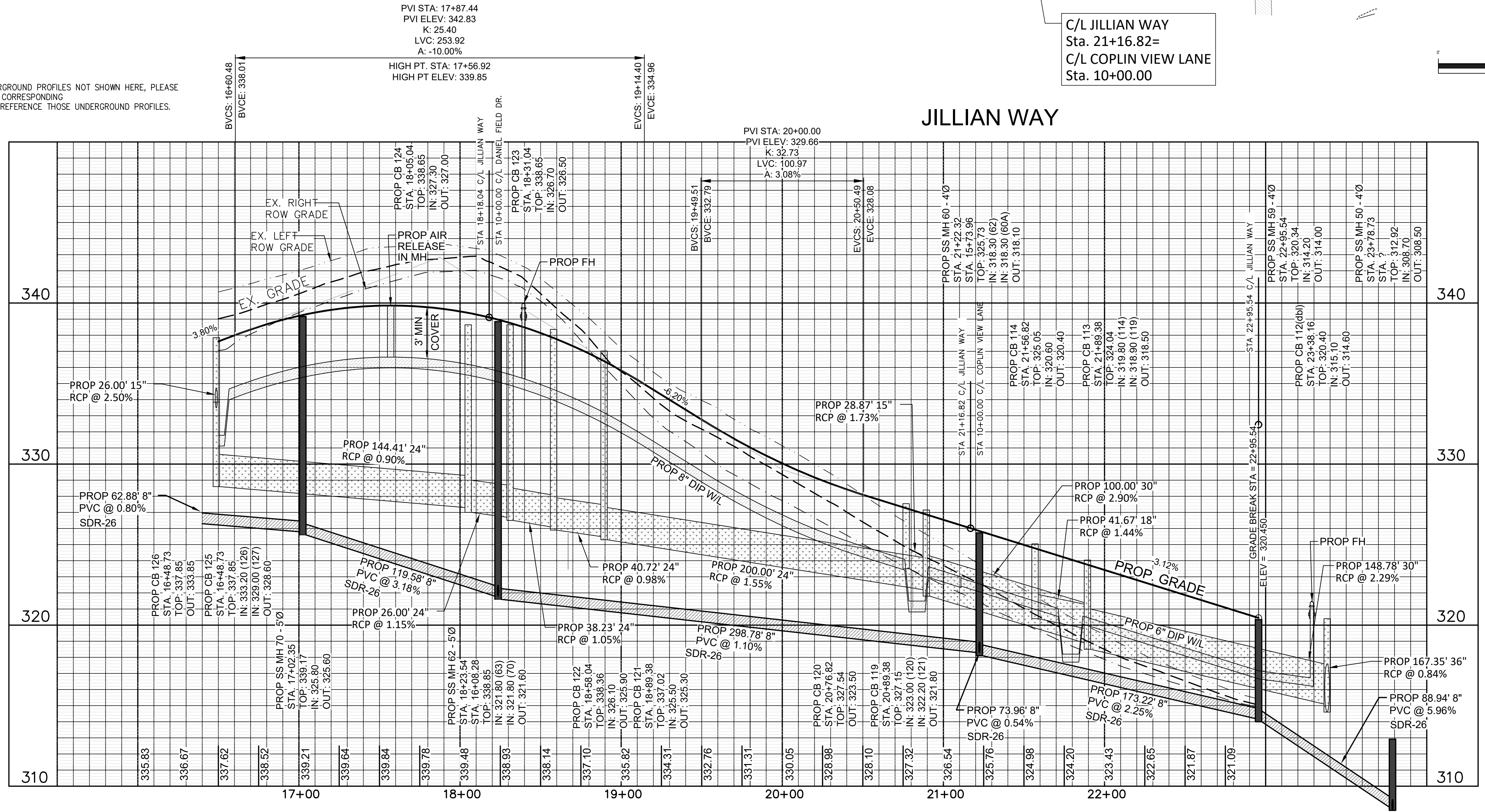
- Revisions: 07.13.22-06.12.23 Per City/Town 1st-5th review; 10.19.23 Per Wake Co review; 01.31.24 Per Wake Co review; 08.01.24 Per Wake Co review; 09.05.24 Per Wake Co review; 10.07.24 Per Wake Co review

Public Water Distribution / Extension System. The City of Raleigh consents to the connection and extension of the City's public water system as shown on this plan. The material and Construction methods used for this project shall conform to the standards and specifications of the City's Public Utilities Handbook. City of Raleigh Public Utilities Department Permit # W-3961

Public Sewer Collection / Extension System. The City of Raleigh consents to the connection and extension of the City's public sewer system as shown on this plan. The material and Construction methods used for this project shall conform to the standards and specifications of the City's Public Utilities Handbook. City of Raleigh Public Utilities Department Permit # S-5098



*FOR UNDERGROUND PROFILES NOT SHOWN HERE, PLEASE GO TO THE CORRESPONDING STREET TO REFERENCE THOSE UNDERGROUND PROFILES.



Owner: D.R. Horton, Inc. 7208 Falls of Neuse Road Raleigh NC 27615 919.497.2163

Project Clifton Grove

JILLIAN WAY

Date February 15, 2022

Scale Horiz: 1" = 40' Vert: 1" = 4' Sheet

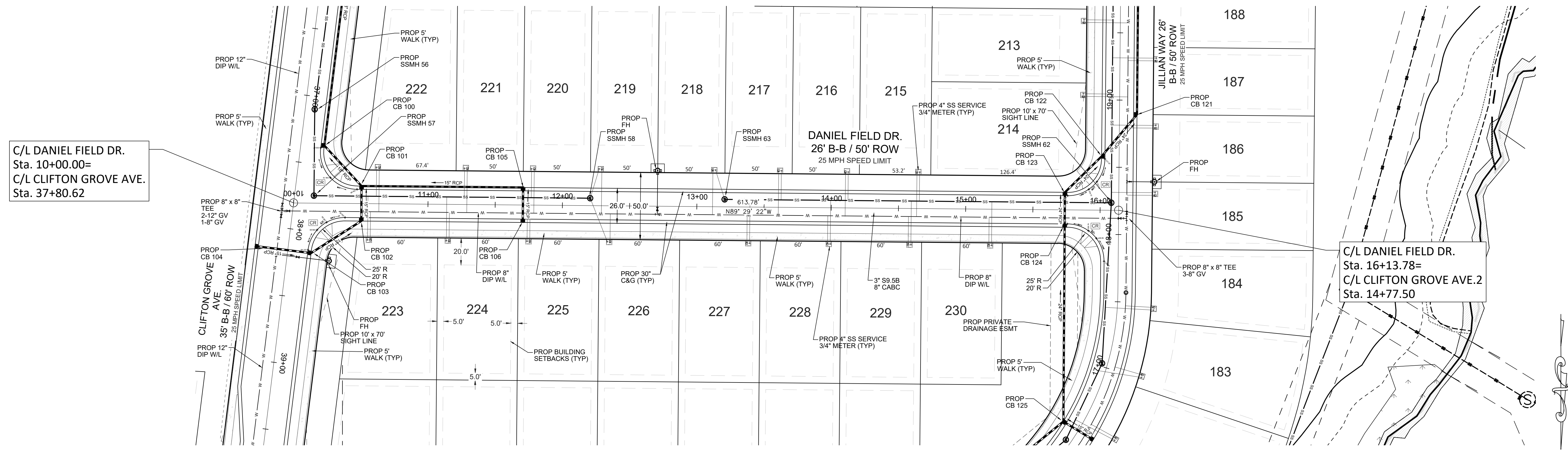
<p>Public Water Distribution / Extension System</p> <p>The City of Raleigh consents to the connection and extension of the City's public water system as shown on this plan. The material and construction methods used for this project shall conform to the standards and specifications of the City's Public Utilities Handbook.</p> <p>City of Raleigh Public Utilities Department Permit # W-3961</p> <p>Authorization to Construct _____ Date _____</p>	<p>Public Sewer Collection / Extension System</p> <p>The City of Raleigh consents to the connection and extension of the City's public sewer system as shown on this plan. The material and construction methods used for this project shall conform to the standards and specifications of the City's Public Utilities Handbook.</p> <p>City of Raleigh Public Utilities Department Permit # S-5098</p> <p>Authorization to Construct _____ Date _____</p>
---	---

ALL CONSTRUCTION SHALL BE IN ACCORDANCE WITH ALL TOWN OF ZEBULON STANDARDS AND SPECIFICATIONS AND NCDOT IF APPLICABLE.

Wm. G. Daniel & Assoc.
Engineering Planning
Site Design
1150 SE MAYNARD ROAD
SUITE 260
CARY, NC 27511
Ph: 919-467-9708 Fx: 919-460-7585
C-0329

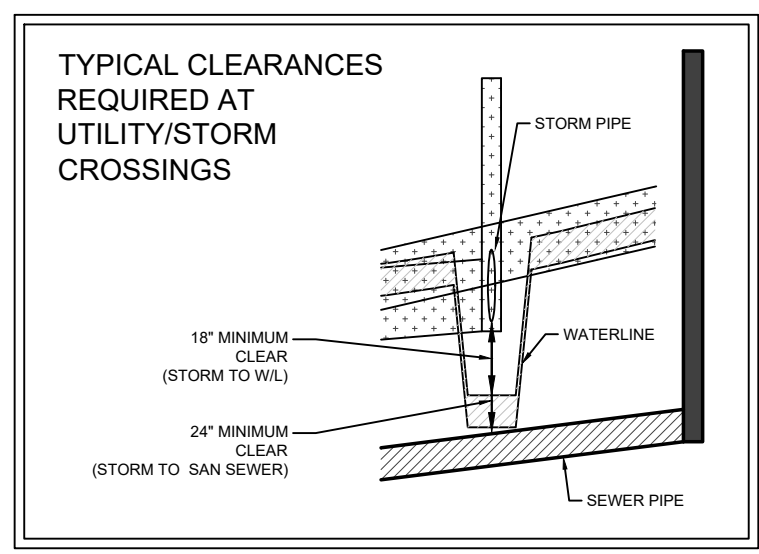
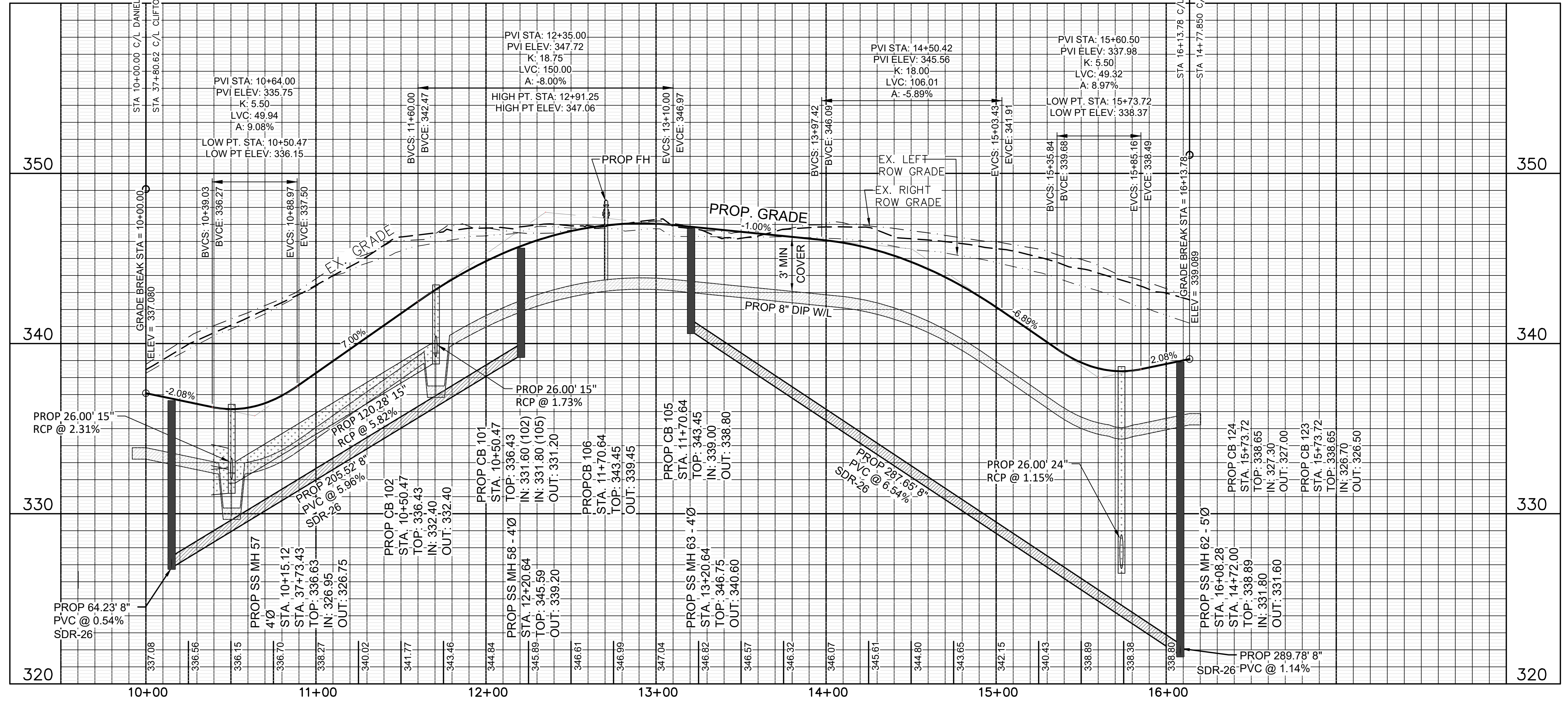
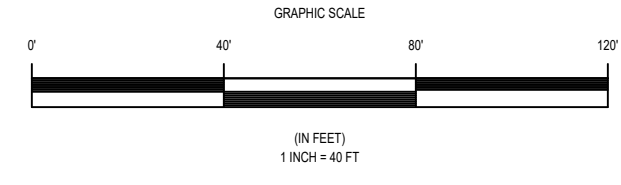


- Revisions**
- 07.13.22-06.12.23 Per City/Town 1st-5th review
 - 10.19.23 Per Wake Co review
 - 01.31.24 Per Wake Co review
 - 08.01.24 Per Wake Co review
 - 09.05.24 Per Wake Co review
 - 10.07.24 Per Wake Co review



*FOR UNDERGROUND PROFILES NOT SHOWN HERE, PLEASE GO TO THE CORRESPONDING STREET TO REFERENCE THOSE UNDERGROUND PROFILES.

DANIEL FIELD DR.



Owner:
D.R. Horton, Inc.
7208 Falls of Neuse Road
Raleigh NC 27615
919.497.2163

Project
Clifton Grove

DANIEL FIELD DR.

Date
February 15, 2022

Scale
Horiz: 1" = 40'
Vert: 1" = 4'

Sheet

CS-25